

LOCAL LAW NO. "C" FOR 2011

A LOCAL LAW OF THE COUNTY OF ALBANY, NEW YORK, AMENDING THE ALBANY COUNTY CHARTER FOR THE PURPOSE OF ESTABLISHING LEGISLATIVE DISTRICTS BASED ON THE 2010 CENSUS

Introduced: 5/9/11

By Mr. Morse:

Be it enacted by the County Legislature of the County of Albany, that Local Law No. 8 for 1993 as amended by Local Law No. 7 for 2002 is hereby amended to read as follows:

Section 1. Section 206 of Local Law No. 8 for 1993 as amended by Local Law No. 7 for 2002 is hereby amended to read as follows:

Section 206 Districts. For the purpose of electing County legislators, Albany County shall be divided into thirty-nine districts. One County legislator shall be elected to the County legislature of Albany County from each of said districts. The thirty-nine districts within the County of Albany are as follows:

(See Appendix "A" and descriptions in Appendix "B" - note Appendix "A" prevails in the event of inconsistencies between the Appendices)

The maps of the enumerated districts referred to above, as well as maps showing the districts into which Albany County is herein divided, shall be filed with the clerk of the Albany County Legislature and shall remain on file and said maps shall be considered and hereby are made a part of this charter.

Section 2. This amendment of Local Law No. 8 for 1993, shall be effective for the election of County legislators for terms commencing January 1, 2012 and thereafter and for all processes incidental thereto.

In the sections of Appendix "B" which describe the thirty-nine Legislative Districts proposed for Albany County, the following shall apply.

The use of the terms County of Albany, County of Green, County of Rensselaer, County of Saratoga, County of Schenectady, City of Albany, City of Cohoes, City of Watervliet, Village of Altamont, Village of Colonie, Village of Green Island, Village of Menands, Village of Ravena, Village of Voorheesville, Town of Berne, Town of Bethlehem, Town of Coeymans, Town of Colonie, Town of Green Island, Town of Guilderland, Town of Knox, Town of New Scotland, Town of Rensselaerville and/or Town of Westerlo shall be construed to mean such as they were legally constituted as of the date of adoption of this local law.

The use of terms which describe compass directions and traverses along boundaries shall be construed to reflect physical and geopolitical features as depicted by the United States Bureau of Census.

Excepting conditions described in the following two sentences, references to Legislative boundary segments which follow mapped features such as streets, roads, roadbeds, railroads, rail bed, tracks, bridges, streams, kills, creeks, or geopolitical bounds or boundaries, including the image extensions of such features, shall be construed to mean a line segment drawn along the center line of such feature. The exception to the center line follow shall occur in those incidences where such Legislative boundary is described as following a geopolitical boundary which appears to follow a physical feature (real or extended) but which may be legally described as being offset from such center line. In such a circumstance the Legislative District boundary shall be construed as following the actual path of the geopolitical boundary referenced.

Any of the terms Bypass, Expressway, Highway, Hiway, Hwy, Route, Rte. and/or Thruway may be substituted one for the other where such substitution would more accurately reflect the feature being described.

The terms Penn Central Railroad and PCRR shall be construed to include the Penn Central Railroad Corporation, now or formerly, and its successors.

The terms Delaware and Hudson Railroad and D&H shall be construed to include the Delaware and Hudson Railroad Corporation, now or formerly, and its successors.

Referred to Law Committee. 5/9/11

Appendix “A”

DISTRICT 1 BLOCKS

360010026004017	District 1	360010025001019	District 1	360010025003000	District 1	360010002002003	District 2
360010026004040	District 1	360010025001024	District 1	360010026004025	District 1	360010002001013	District 2
360010026003001	District 1	360010025001022	District 1	360010026004000	District 1	360010002004002	District 2
360010026004031	District 1	360010026004016	District 1	360010026004041	District 1	360010008002007	District 2
360010026004031	District 1	360010026004033	District 1	360010026004008	District 1	360010008001000	District 2
360010023002019	District 1	360010026003004	District 1	360010026004029	District 1	360010002001018	District 2
360010025005005	District 1	360010026003018	District 1	360010026004024	District 1	360010002001009	District 2
360010026003016	District 1	360010023002018	District 1	360010023001001	District 1	360010008001003	District 2
360010025003005	District 1	360010023002011	District 1	360010025005004	District 1	360010011001014	District 2
360010025003011	District 1	360010025004002	District 1	360010025005003	District 1	360010011001105	District 2
360010025003009	District 1	360010025001010	District 1	360010025002006	District 1	360010011001004	District 2
360010025001029	District 1	360010026004005	District 1	360010025002013	District 1	360010001001053	District 2
360010025003014	District 1	360010026004018	District 1	360010026003010	District 1	360010025001000	District 2
360010025002012	District 1	360010025001015	District 1	360010025001030	District 1	360010011001064	District 2
360010026004010	District 1	360010023002005	District 1	360010025003007	District 1	360010002003002	District 2
360010025003008	District 1	360010026004023	District 1	360010026004034	District 1	360010002003005	District 2
360010026004039	District 1	360010022002004	District 1	360010023002004	District 1	360010001002001	District 2
360010026003021	District 1	360010022002003	District 1	360010025002011	District 1	360010001001014	District 2
360010023001003	District 1	360010025002002	District 1	360010025001009	District 1	360010001001009	District 2
360010026001028	District 1	360010025003006	District 1	360010025001011	District 1	360010011001129	District 2
360010026002001	District 1	360010023002007	District 1	360010026004028	District 1	360010002001049	District 2
360010025003013	District 1	360010025001005	District 1	360010026002002	District 1	360010002001019	District 2
360010023001006	District 1	360010026004030	District 1	360010023002001	District 1	360010008001001	District 2
360010026003000	District 1	360010025001012	District 1	360010026003020	District 1	360010001001020	District 2
360010026003002	District 1	360010025001018	District 1	360010025004001	District 1	360010011001063	District 2
360010026004022	District 1	360010026004021	District 1	360010026003014	District 1	360010002004013	District 2
360010026004019	District 1	360010026003011	District 1	360010025003017	District 1	360010002004012	District 2
360010023002021	District 1	360010026004020	District 1	360010025001026	District 1	360010001001028	District 2
360010025003012	District 1	360010026004027	District 1	360010025001035	District 1	360010001001008	District 2
360010025004000	District 1	360010023002016	District 1	360010025001023	District 1	360010001001007	District 2
360010026003015	District 1	360010023002020	District 1	360010025001038	District 1	360010011001001	District 2
360010025003010	District 1	360010025004004	District 1	360010011001148	District 1	360010011001011	District 2
360010025002014	District 1	360010025005002	District 1	360010023001000	District 1	360010011001047	District 2
360010025003003	District 1	360010025004003	District 1			360010011001112	District 2
360010025003002	District 1	360010025005000	District 1	DISRTICT 2 BLOCKS		360010011001023	District 2
360010026003005	District 1	360010026004009	District 1	360010001001037	District 2	360010003003040	District 2
360010026002003	District 1	360010025003004	District 1	360010002001005	District 2	360010001001030	District 2
360010025001031	District 1	360010025002010	District 1	360010011001053	District 2	360010002001011	District 2
360010025001034	District 1	360010026004001	District 1	360010011001026	District 2	360010011001081	District 2
360010025001025	District 1	360010026003012	District 1	360010011001144	District 2	360010011001018	District 2
360010025001008	District 1	360010025001039	District 1	360010001001049	District 2	360010002001021	District 2
360010025001020	District 1	360010026004037	District 1	360010001001003	District 2	360010001001038	District 2
360010026003019	District 1	360010026004004	District 1	360010011001132	District 2	360010011001139	District 2
360010025002004	District 1	360010025001033	District 1	360010011001145	District 2	360010002001050	District 2
360010023002008	District 1	360010025001032	District 1	360010011001124	District 2	360010001001040	District 2
360010025001017	District 1	360010025001016	District 1	360010011001146	District 2	360010001001038	District 2
360010025001007	District 1	360010026002006	District 1	360010008001002	District 2	360010011001013	District 2
360010026004011	District 1	360010023001004	District 1	360010011001051	District 2	360010011001059	District 2
360010025001021	District 1	360010026002000	District 1	360010011001103	District 2	360010011001084	District 2
360010023001005	District 1	360010026003022	District 1	360010001002000	District 2	360010011001054	District 2
360010026003003	District 1	360010026004026	District 1	360010001001031	District 2	360010011001055	District 2
360010026003023	District 1	360010026003017	District 1	360010002004011	District 2	360010011001021	District 2
360010026003013	District 1	360010025005001	District 1	360010002004010	District 2	360010011001020	District 2
360010023001002	District 1	360010025002007	District 1	360010011001017	District 2	360010001002010	District 2
360010025004005	District 1	360010026004003	District 1	360010011001106	District 2	360010001001022	District 2
360010026003024	District 1	360010025002003	District 1	360010001001023	District 2	360010011001009	District 2
360010025003016	District 1	360010025002005	District 1	360010001001013	District 2	360010011001118	District 2
360010025002008	District 1	360010023002002	District 1	360010003003000	District 2	360010001001047	District 2
360010025003001	District 1	360010026004012	District 1	360010003003001	District 2	360010002002002	District 2
360010026004007	District 1	360010025001004	District 1	360010003003003	District 2	360010002001012	District 2
360010026004002	District 1	360010025001037	District 1	360010001002006	District 2	360010002004001	District 2
360010026004013	District 1	360010026004036	District 1	360010002002008	District 2	360010011001045	District 2
360010026002004	District 1	360010011001149	District 1	360010002004009	District 2	360010011001050	District 2
360010025003015	District 1	360010026004015	District 1	360010011001089	District 2	360010011001043	District 2
360010026004006	District 1	360010023002006	District 1	360010002001003	District 2	360010002001007	District 2
360010023002003	District 1	360010026004014	District 1	360010001002003	District 2	360010002001001	District 2
360010025002009	District 1	360010026004032	District 1	360010001002004	District 2	360010003003044	District 2
360010025001013	District 1	360010026002005	District 1	360010002001010	District 2	360010002004000	District 2
360010025001006	District 1	360010022002006	District 1	360010011001052	District 2	360010002002009	District 2
360010026004038	District 1	360010025001014	District 1	360010011001152	District 2	360010011001083	District 2
360010025001036	District 1	360010025001027	District 1	360010008001005	District 2	360010001002008	District 2

360010001001060	District 2	360010011001121	District 2	360010008001006	District 2	360010003004022	District 3
360010001002009	District 2	360010011001019	District 2	360010002001006	District 2	360010003003034	District 3
360010011001046	District 2	360010011001008	District 2	360010002004007	District 2	360010003003030	District 3
360010011001060	District 2	360010002003003	District 2	360010011001151	District 2	360010007001003	District 3
360010011001048	District 2	360010002001020	District 2	360010002003007	District 2	360010003003014	District 3
360010025001003	District 2	360010002001014	District 2	360010011001069	District 2	360010002002000	District 3
360010011001015	District 2	360010011001107	District 2	360010011001061	District 2	360010003003010	District 3
360010011001117	District 2	360010011001110	District 2	360010011001068	District 2	360010003001056	District 3
360010025001002	District 2	360010001001019	District 2	360010001001010	District 2	360010003003025	District 3
360010011001035	District 2	360010011001126	District 2	360010003003048	District 2	360010002002005	District 3
360010011001058	District 2	360010011001033	District 2	360010001001052	District 2	360010002001038	District 3
360010011001120	District 2	360010001001044	District 2	360010001001051	District 2	360010007001002	District 3
360010011001007	District 2	360010001001034	District 2	360010011001155	District 2	360010003004010	District 3
360010011001003	District 2	360010001001059	District 2	360010011001056	District 2	360010007001015	District 3
360010011001028	District 2	360010011001000	District 2	360010008002005	District 2	360010002001048	District 3
360010001002002	District 2	360010001001005	District 2	360010008001004	District 2	360010003004006	District 3
360010011001142	District 2	360010011001049	District 2	360010001001027	District 2	360010002001045	District 3
360010011001115	District 2	360010011001036	District 2	360010001001039	District 2	360010003004015	District 3
360010025001001	District 2	360010002004003	District 2	360010011001002	District 2	360010002001042	District 3
360010011001024	District 2	360010002002006	District 2	360010002002007	District 2	360010002001027	District 3
360010011001027	District 2	360010003003043	District 2	360010011001122	District 2	360010002001046	District 3
360010011001153	District 2	360010008002006	District 2	360010011001109	District 2	360010003002000	District 3
360010011001104	District 2	360010001002007	District 2	360010001001024	District 2	360010007001006	District 3
360010002001004	District 2	360010011001125	District 2	360010001001025	District 2	360010003004002	District 3
360010011001010	District 2	360010011001088	District 2	360010011001037	District 2	360010003004023	District 3
360010002001023	District 2	360010011001042	District 2	360010011001154	District 2	360010003004013	District 3
360010002001002	District 2	360010011001034	District 2	360010003003045	District 2	360010003004007	District 3
360010011001039	District 2	360010001001058	District 2	360010003003042	District 2	360010007001000	District 3
360010002001000	District 2	360010001001054	District 2	3600100011001012	District 2	360010003003009	District 3
360010011001113	District 2	360010011001030	District 2	360010002004005	District 2	360010007001014	District 3
360010011001133	District 2	360010003003047	District 2	360010011001062	District 2	360010007001005	District 3
360010002001015	District 2	360010011001119	District 2	360010001001017	District 2	360010003004000	District 3
360010008002002	District 2	360010011001131	District 2	360010001001006	District 2	360010002001044	District 3
360010002001016	District 2	360010001001057	District 2	360010001001041	District 2	360010002001031	District 3
360010011001041	District 2	360010002003000	District 2	360010001001011	District 2	360010003004017	District 3
360010011001016	District 2	360010002003009	District 2	360010011001085	District 2	360010003004014	District 3
360010001001048	District 2	360010002001008	District 2			360010003004021	District 3
360010011001137	District 2	360010002001017	District 2			360010007001021	District 3
360010001001000	District 2	360010002003004	District 2			360010003004005	District 3
360010011001114	District 2	360010002004006	District 2			360010003004024	District 3
360010025002000	District 2	360010011001147	District 2			360010007001004	District 3
360010003003046	District 2	360010011001138	District 2			360010003003015	District 3
360010011001090	District 2	360010001001046	District 2			360010002001041	District 3
360010011001032	District 2	360010011001111	District 2			360010002001037	District 3
360010001001055	District 2	360010011001143	District 2			360010007001018	District 3
360010001001026	District 2	360010011001031	District 2			360010003003049	District 3
360010011001116	District 2	360010011001087	District 2			360010002001032	District 3
360010003003002	District 2	360010011001044	District 2			360010003003024	District 3
360010001001033	District 2	360010011001123	District 2			360010003003007	District 3
360010001001004	District 2	360010011001130	District 2			360010003004025	District 3
360010025002001	District 2	360010003003039	District 2			360010003003012	District 3
360010003003050	District 2	360010003003041	District 2			360010003002001	District 3
360010008002001	District 2	360010008002004	District 2			360010007002004	District 3
360010002003001	District 2	360010011001102	District 2			360010007001011	District 3
360010002001022	District 2	360010001001012	District 2			360010007001016	District 3
360010011001101	District 2	360010001001043	District 2			360010003004008	District 3
360010001001045	District 2	360010002003008	District 2			360010005013000	District 3
360010001001002	District 2	360010002004008	District 2			360010003004019	District 3
360010001001001	District 2	360010011001082	District 2			360010007001008	District 3
360010001001050	District 2	360010001001029	District 2			360010007001013	District 3
360010001001056	District 2	360010001001018	District 2			360010003003021	District 3
360010001001035	District 2	360010011001108	District 2			360010002001029	District 3
360010011001040	District 2	360010011001057	District 2			360010002001040	District 3
360010001001042	District 2	360010011001006	District 2			360010007001017	District 3
360010002004004	District 2	360010011001005	District 2			360010002001025	District 3
360010002003006	District 2	360010011001022	District 2			360010003004004	District 3
360010001001015	District 2	360010011001025	District 2			360010003004003	District 3
360010001001016	District 2	360010008002003	District 2			360010002001033	District 3
360010001002005	District 2	360010011001029	District 2			360010007001009	District 3
360010001001021	District 2	360010001001032	District 2			360010003003008	District 3
360010001001036	District 2	360010008002008	District 2			360010002001047	District 3

DISRTICT 3 BLOCKS

360010003003018	District 3	360010006003005	District 4	360010023002015	District 5	360010021002005	District 6
360010003003019	District 3	360010006003007	District 4	360010023002014	District 5	360010021002002	District 6
360010003003020	District 3	360010006001003	District 4	360010023002017	District 5	360010026001000	District 6
360010003003035	District 3	360010007002005	District 4	360010014003017	District 5	360010026001005	District 6
360010003004020	District 3	360010007003009	District 4	360010014003005	District 5	360010026003006	District 6
360010003003037	District 3	360010006003003	District 4	360010021001008	District 5	360010021002001	District 6
360010003003028	District 3	360010003002003	District 4	360010011001134	District 5	360010021003002	District 6
360010007001019	District 3	360010006003004	District 4	360010014003012	District 5	360010026001001	District 6
360010002001024	District 3	360010006002000	District 4	360010014003026	District 5	360010026003007	District 6
360010003003023	District 3	360010008003001	District 4	360010023002010	District 5	360010020002000	District 6
360010003004001	District 3	360010007004003	District 4	360010011001092	District 5	360010020002002	District 6
360010003003006	District 3	360010007003006	District 4	360010011001098	District 5	360010021002009	District 6
360010007001012	District 3	360010014003006	District 4	360010011001093	District 5	360010020001008	District 6
360010007001020	District 3			360010014003001	District 5	360010026001002	District 6
360010002001028	District 3			360010021001004	District 5	360010026002008	District 6
360010007001022	District 3	DISTRICT 5 BLOCKS		360010014002001	District 5	360010026003008	District 6
360010003003033	District 3	360010014003013	District 5	360010011001128	District 5	360010020003004	District 6
360010003003005	District 3	360010014003027	District 5	360010011001096	District 5	360010020001000	District 6
360010003003026	District 3	360010014003003	District 5	360010011001135	District 5	360010020001005	District 6
360010007002000	District 3	360010014003018	District 5	360010011001107	District 5	360010020003003	District 6
360010007001023	District 3	360010011001086	District 5	360010022001007	District 5	360010020002001	District 6
360010003004016	District 3	360010014003022	District 5	360010014001005	District 5	360010021002007	District 6
360010002001034	District 3	360010021001001	District 5	360010022002001	District 5	360010026001004	District 6
360010003003027	District 3	360010014002002	District 5	360010011001065	District 5	360010021002000	District 6
		360010008001009	District 5	360010011001066	District 5	360010015002003	District 6
		360010022001000	District 5	360010011001066	District 5	360010026001011	District 6
		360010022001004	District 5	360010011001074	District 5	360010026002007	District 6
		360010021001005	District 5	360010014003016	District 5	360010020002003	District 6
		360010014001000	District 5	360010014003023	District 5	360010020003001	District 6
		360010022002002	District 5	360010011001076	District 5	360010026003008	District 6
		360010014001003	District 5	360010011001141	District 5	360010020003006	District 6
		360010022001008	District 5	360010023002012	District 5	360010020003007	District 6
		360010014001006	District 5	360010011001140	District 5	360010020003007	District 6
		360010022001006	District 5	360010011001077	District 5	360010021002006	District 6
		360010014003025	District 5	360010014002000	District 5	360010015002005	District 6
		360010021001003	District 5	360010014001001	District 5	360010020001004	District 6
		360010021003005	District 5	360010022001005	District 5	360010020003005	District 6
		360010021001000	District 5	360010014001010	District 5	360010021002008	District 6
		360010021001002	District 5	360010023002000	District 5	360010026001010	District 6
		360010014001002	District 5	360010011001070	District 5	360010020001002	District 6
		360010011001067	District 5	360010011001150	District 5	360010021003000	District 6
		360010011001075	District 5	360010014003002	District 5	360010020004000	District 6
		360010014001008	District 5	360010008001008	District 5	360010020002005	District 6
		360010014001007	District 5	360010014003014	District 5	360010020003002	District 6
		360010011001127	District 5	360010014002005	District 5	360010020002006	District 6
		360010022002000	District 5	360010021001006	District 5	360010020003008	District 6
		360010014003010	District 5	360010022002005	District 5	360010020001001	District 6
		360010021003003	District 5	360010011001095	District 5		
		360010014003024	District 5	360010011001136	District 5		
		360010011001100	District 5	360010014003011	District 5	DISTRICT 7 BLOCKS	
		360010014003020	District 5	360010014001009	District 5	360010005012004	District 7
		360010014002003	District 5	360010011001071	District 5	360010016001008	District 7
		360010022001003	District 5	360010011001079	District 5	360010016001007	District 7
		360010014002004	District 5	360010022001001	District 5	360010005011004	District 7
		360010014001004	District 5	360010008001007	District 5	360010015001000	District 7
		360010011001072	District 5	360010014003009	District 5	360010017001000	District 7
		360010011001094	District 5			360010005021003	District 7
		360010011001078	District 5	DISTRICT 6 BLOCKS		360010016001002	District 7
		360010011001091	District 5	360010026001006	District 6	360010015001005	District 7
		360010014003021	District 5	360010020001003	District 6	360010015001007	District 7
		360010011001099	District 5	360010015003005	District 6	360010005021005	District 7
		360010022001002	District 5	360010021003001	District 6	360010015001003	District 7
		360010014003004	District 5	360010020001006	District 6	360010005011001	District 7
		360010011001080	District 5	360010020002004	District 6	360010006003014	District 7
		360010011001097	District 5	360010021002004	District 6	360010006003016	District 7
		360010011001073	District 5	360010015002004	District 6	360010016001004	District 7
		360010014003008	District 5	360010026001003	District 6	360010016001000	District 7
		360010014003019	District 5	360010026001009	District 6	360010015001001	District 7
		360010014003015	District 5	360010026001007	District 6	360010006003009	District 7
		360010021003004	District 5	360010021002003	District 6	360010015001004	District 7
		360010023002009	District 5	360010020001007	District 6	360010016001005	District 7
		360010023002013	District 5	360010020003000	District 6	360010006003008	District 7

Table with 8 columns: ID, District, ID, District, ID, District, ID, District. Lists various district and block identifiers.

DISTRICT 8 BLOCKS

Table with 2 columns: ID, District. Lists District 8 blocks.

DISTRICT 9 BLOCKS

Table with 2 columns: ID, District. Lists District 9 blocks.

DISTRICT 10 BLOCKS

Table with 2 columns: ID, District. Lists District 10 blocks.

360010141002013	District 10	360010018015009	District 10	360010004034003	District 11	360010141001020	District 11
360010018015007	District 10	360010017004011	District 10	360010004041024	District 11	360010018023011	District 11
360010017001019	District 10	360010017001010	District 10	360010018022005	District 11	360010004041025	District 11
360010018022011	District 10	360010141002007	District 10	360010018023015	District 11	360010018024000	District 11
360010018014011	District 10	360010141002016	District 10	360010018023010	District 11	360010018023008	District 11
360010018012007	District 10	360010141002008	District 10	360010018024011	District 11	360010018023013	District 11
360010018014008	District 10	360010018022019	District 10	360010018024013	District 11	360010018023000	District 11
360010141002030	District 10	360010018014002	District 10	360010141001012	District 11	360010018021012	District 11
360010018012006	District 10	360010018012019	District 10	360010018024001	District 11	360010018021008	District 11
360010018012020	District 10	360010018014012	District 10	360010018024017	District 11	360010004041021	District 11
360010018014015	District 10	360010018012011	District 10	360010018024006	District 11	360010141001007	District 11
360010018013002	District 10	360010017002008	District 10	360010018024010	District 11	360010004034006	District 11
360010018013016	District 10	360010017002004	District 10	360010004034030	District 11	360010018024005	District 11
360010017004012	District 10	360010141002011	District 10	360010018022007	District 11	360010018024012	District 11
360010017004006	District 10	360010017004002	District 10	360010018023012	District 11	360010004041022	District 11
360010017004004	District 10	360010017003001	District 10	360010018023003	District 11	360010004034028	District 11
360010018022028	District 10	360010018014003	District 10	360010018023018	District 11	360010018022004	District 11
360010018015022	District 10	360010018012015	District 10	360010018022002	District 11	360010004034029	District 11
360010141002020	District 10	360010017004005	District 10	360010141001009	District 11	360010141001004	District 11
360010018014005	District 10	360010018012017	District 10	360010018024016	District 11	360010018024015	District 11
360010018014009	District 10	360010018015005	District 10	360010018023005	District 11	360010018024004	District 11
360010017004008	District 10	360010018014018	District 10	360010018023014	District 11	360010018024002	District 11
360010017004010	District 10	360010018022014	District 10	360010018024014	District 11	360010004034059	District 11
360010018022027	District 10	360010017004015	District 10	360010141001005	District 11	360010018024009	District 11
360010141002031	District 10	360010018015010	District 10	360010141001019	District 11	360010004041023	District 11
360010141002023	District 10	360010017001008	District 10	360010141001016	District 11	360010018023020	District 11
360010141002004	District 10	360010141002028	District 10	360010141001029	District 11	360010004034027	District 11
360010018022018	District 10	360010018014001	District 10	360010141001014	District 11	360010018022013	District 11
360010018012016	District 10	360010018014019	District 10	360010141001015	District 11	360010018022001	District 11
360010017001012	District 10	360010018012010	District 10	360010141001023	District 11	360010018022009	District 11
360010141002000	District 10	360010018015008	District 10	360010141001028	District 11	360010004034000	District 11
360010141002001	District 10	360010018022036	District 10	360010018023019	District 11	360010004034002	District 11
360010018014007	District 10	360010017004003	District 10	360010018023007	District 11	360010004041026	District 11
360010018013001	District 10	360010017001015	District 10	360010018023002	District 11		
360010018013011	District 10	360010017004013	District 10	360010018023016	District 11	DISTRICT 12 BLOCKS	
360010017003006	District 10	360010018014016	District 10	360010018022006	District 11	360010004041009	District 12
360010017003004	District 10	360010141002024	District 10	360010018021013	District 11	360010004034014	District 12
360010017002000	District 10	360010141002021	District 10	360010018021009	District 11	360010004034011	District 12
360010017002006	District 10	360010018013013	District 10	360010018022010	District 11	360010004034054	District 12
360010017002002	District 10	360010018022029	District 10	360010018023009	District 11	360010003001005	District 12
360010018012018	District 10	360010018022032	District 10	360010141001008	District 11	360010003001023	District 12
360010141004002	District 10	360010018014020	District 10	360010141001024	District 11	360010003001032	District 12
360010018022033	District 10	360010017001022	District 10	360010141001025	District 11	360010003001033	District 12
360010017002003	District 10	360010017002005	District 10	360010141001018	District 11	360010004011062	District 12
360010017003005	District 10	360010018022021	District 10	360010141001011	District 11	360010004011006	District 12
360010018012022	District 10	360010018022020	District 10	360010141001006	District 11	360010004011024	District 12
360010141002026	District 10	360010018012013	District 10	360010141001017	District 11	360010004011068	District 12
360010141002005	District 10	360010018022023	District 10	360010018023006	District 11	360010004011078	District 12
360010018022016	District 10	360010018022025	District 10	360010018022003	District 11	360010003001020	District 12
360010017001011	District 10	360010141002012	District 10	360010141001021	District 11	360010004011012	District 12
360010017004014	District 10	360010141002025	District 10	360010141001003	District 11	360010018021004	District 12
360010141002022	District 10	360010141002027	District 10	360010141001026	District 11	360010004034023	District 12
360010141002003	District 10	360010018022015	District 10	360010141001022	District 11	360010003001037	District 12
360010141004001	District 10	360010018013015	District 10	360010141001027	District 11	360010004034022	District 12
360010018015006	District 10	360010018013018	District 10	360010141001013	District 11	360010003001028	District 12
360010141002002	District 10	360010018013014	District 10	360010141001010	District 11	360010003001035	District 12
360010018022035	District 10	360010018022034	District 10	360010004034001	District 11	360010004011056	District 12
360010018022022	District 10	360010018022031	District 10	360010141001000	District 11	360010004011000	District 12
360010141002014	District 10	360010141002006	District 10	360010141001002	District 11	360010004034051	District 12
360010141002015	District 10	360010018012021	District 10	360010141001001	District 11	360010004033007	District 12
360010017001017	District 10	360010017004007	District 10	360010018024008	District 11	360010003001045	District 12
360010018022024	District 10	360010017004009	District 10	360010018024003	District 11	360010003001027	District 12
360010018012000	District 10	360010018013012	District 10	360010018021010	District 11	360010004041014	District 12
360010017004001	District 10	360010018013000	District 10	360010018023004	District 11	360010004011005	District 12
360010141002009	District 10	360010018014004	District 10	360010018023017	District 11	360010004011004	District 12
360010017001014	District 10			360010018024018	District 11	360010146075036	District 12
360010018022012	District 10			360010018022026	District 11	360010018021000	District 12
360010018012014	District 10	DISTRICT 11 BLOCKS		360010018021011	District 11	360010004011047	District 12
360010017004000	District 10	360010004034026	District 11	360010018022008	District 11	360010018011004	District 12
360010018014000	District 10	360010018022000	District 11	360010018024007	District 11	360010018012002	District 12
360010018022017	District 10	360010004034025	District 11	360010018023001	District 11	360010003001025	District 12

360010018021001	District 12	360010004011022	District 12	360010004011042	District 12	360010004034019	District 12
360010018021005	District 12	360010004011016	District 12	360010004011031	District 12	360010004041013	District 12
360010018012001	District 12	360010146075024	District 12	360010003001053	District 12	360010003001039	District 12
360010004011017	District 12	360010146075028	District 12	360010003001007	District 12	360010004034017	District 12
360010004034050	District 12	360010003001041	District 12	360010004011021	District 12	360010004041019	District 12
360010004034053	District 12	360010003001003	District 12	360010004034005	District 12	360010004041008	District 12
360010018012009	District 12	360010003001022	District 12	360010003001052	District 12		
360010018012023	District 12	360010004041015	District 12	360010018021006	District 12	DISTRICT 13 BLOCKS	
360010018011007	District 12	360010004041011	District 12	360010004011033	District 12	360010017001002	District 13
360010004034057	District 12	360010003001011	District 12	360010003001048	District 12	360010004032013	District 13
360010004034047	District 12	360010146075045	District 12	360010004034031	District 12	360010005022019	District 13
360010003001055	District 12	360010018011000	District 12	360010004041017	District 12	360010005022002	District 13
360010003001054	District 12	360010018011001	District 12	360010004011064	District 12	360010005022011	District 13
360010004033006	District 12	360010003001026	District 12	360010146075031	District 12	360010005022018	District 13
360010004011049	District 12	360010003001034	District 12	360010004041006	District 12	360010005014001	District 13
360010003001042	District 12	360010004034024	District 12	360010004011070	District 12	360010005022012	District 13
360010004011057	District 12	360010004011026	District 12	360010004034055	District 12	360010005012001	District 13
360010004034004	District 12	360010004041001	District 12	360010004034020	District 12	360010004033001	District 13
360010004011059	District 12	360010004011067	District 12	360010004011061	District 12	360010004033003	District 13
360010146075046	District 12	360010004011046	District 12	360010004011041	District 12	360010004031005	District 13
360010003001059	District 12	360010004034008	District 12	360010004011015	District 12	360010004031001	District 13
360010003001060	District 12	360010004011076	District 12	360010003001024	District 12	360010005014005	District 13
360010004011051	District 12	360010004041012	District 12	360010146075044	District 12	360010004031011	District 13
360010004011050	District 12	360010004011028	District 12	360010146075058	District 12	360010004032010	District 13
360010004034007	District 12	360010004011072	District 12	360010004033012	District 12	360010004032004	District 13
360010003001036	District 12	360010004011008	District 12	360010004011043	District 12	360010005022008	District 13
360010004011055	District 12	360010004011025	District 12	360010004011001	District 12	360010017001024	District 13
360010004034036	District 12	360010004011002	District 12	360010004011019	District 12	360010005022010	District 13
3600100018021003	District 12	360010004041000	District 12	360010004034052	District 12	360010005022015	District 13
360010003001051	District 12	360010004011080	District 12	360010003001047	District 12	360010005022003	District 13
360010004041005	District 12	360010004011020	District 12	360010004011030	District 12	360010003001000	District 13
360010003001038	District 12	360010018021014	District 12	360010004011066	District 12	360010004033002	District 13
360010004011054	District 12	360010004011071	District 12	360010004041007	District 12	360010003001044	District 13
360010004011060	District 12	360010004011027	District 12	360010146075026	District 12	360010004033009	District 13
360010146075030	District 12	360010004011032	District 12	360010004011011	District 12	360010004031004	District 13
360010146075025	District 12	360010146075027	District 12	360010146075035	District 12	360010005022017	District 13
360010146075039	District 12	360010004034038	District 12	360010146075040	District 12	360010005022020	District 13
360010146075042	District 12	360010004034037	District 12	360010018021007	District 12	360010005021000	District 13
360010004011013	District 12	360010004011029	District 12	360010018021002	District 12	360010005022005	District 13
360010004011018	District 12	360010004034039	District 12	360010018012004	District 12	360010004031003	District 13
360010018011006	District 12	360010004011044	District 12	360010018011002	District 12	360010004033010	District 13
360010004034056	District 12	360010004034035	District 12	360010004011074	District 12	360010003001013	District 13
360010004034041	District 12	360010004011082	District 12	360010004011073	District 12	360010004031008	District 13
360010004034045	District 12	360010017001007	District 12	360010004041016	District 12	360010004032011	District 13
360010004034043	District 12	360010146075033	District 12	360010004011045	District 12	360010005022000	District 13
360010004011077	District 12	360010146075041	District 12	360010003001006	District 12	360010017001004	District 13
360010004041003	District 12	360010146075032	District 12	360010003001029	District 12	360010003001009	District 13
360010004034015	District 12	360010146075029	District 12	360010003001004	District 12	360010017001005	District 13
360010004011007	District 12	360010004034046	District 12	360010004034021	District 12	360010017001025	District 13
360010146075038	District 12	360010004041020	District 12	360010146075047	District 12	360010004032005	District 13
360010146075023	District 12	360010004041004	District 12	360010003001018	District 12	360010004032007	District 13
360010004011036	District 12	360010003001002	District 12	360010004011010	District 12	360010017001009	District 13
360010004011052	District 12	360010004011014	District 12	360010018012003	District 12	360010003001016	District 13
360010003001043	District 12	360010004011023	District 12	360010004034040	District 12	360010004031002	District 13
360010004011040	District 12	360010003001046	District 12	360010003001049	District 12	360010003001014	District 13
360010003001012	District 12	360010004033000	District 12	360010004034042	District 12	360010005014002	District 13
360010004034010	District 12	360010004033005	District 12	360010004034044	District 12	360010004032012	District 13
360010146075034	District 12	360010003001040	District 12	360010004034032	District 12	360010017001006	District 13
360010004034033	District 12	360010004011037	District 12	360010004034012	District 12	360010017001003	District 13
360010003001019	District 12	360010003001030	District 12	360010146075043	District 12	360010017001001	District 13
360010004011048	District 12	360010004011075	District 12	360010146075048	District 12	360010004033013	District 13
360010004011039	District 12	360010146075049	District 12	360010004011009	District 12	360010004033008	District 13
360010004011081	District 12	360010004011034	District 12	360010004011069	District 12	360010003001050	District 13
360010004011035	District 12	360010004034013	District 12	360010003001021	District 12	360010003001017	District 13
360010003001031	District 12	360010004011003	District 12	360010018012005	District 12	360010004033011	District 13
360010003001061	District 12	360010004034016	District 12	360010004011065	District 12	360010017001026	District 13
360010004011038	District 12	360010004041002	District 12	360010004034049	District 12	360010003001008	District 13
360010004011053	District 12	360010004034009	District 12	360010004034048	District 12	360010005022009	District 13
360010004011079	District 12	360010004034018	District 12	360010018011005	District 12	360010005014006	District 13
360010004011058	District 12	360010004041018	District 12	360010018011003	District 12	360010005013003	District 13
360010004011063	District 12	360010004041010	District 12	360010004034034	District 12	360010005013002	District 13

360010005014000	District 13	360010136011024	District 14	360010136014030	District 14	360010134001002	District 14
360010004033015	District 13	360010136021001	District 14	360010136021064	District 14	360010134001003	District 14
360010004032009	District 13	360010136021054	District 14	360010136023007	District 14	360010134003058	District 14
360010005022006	District 13	360010136011048	District 14	360010136023013	District 14	360010136021013	District 14
360010004033014	District 13	360010136022006	District 14	360010136022009	District 14	360010136021070	District 14
360010004033004	District 13	360010136021017	District 14	360010136023004	District 14	360010136023002	District 14
360010004032008	District 13	360010136021047	District 14	360010136023000	District 14	360010136023009	District 14
360010004031010	District 13	360010136011039	District 14	360010136021038	District 14	360010136022016	District 14
360010005014004	District 13	360010136011036	District 14	360010136021008	District 14	360010136021024	District 14
360010005022013	District 13	360010136021030	District 14	360010136011046	District 14	360010136022025	District 14
360010004032002	District 13	360010136012009	District 14	360010136011033	District 14	360010136022015	District 14
360010005022004	District 13	360010136011034	District 14	360010136021004	District 14	360010136011022	District 14
360010005022007	District 13	360010136021025	District 14	360010136011049	District 14	360010136022003	District 14
360010004031007	District 13	360010136022018	District 14	360010136011032	District 14	360010136022000	District 14
360010004031009	District 13	360010136021049	District 14	360010136012023	District 14	360010136014020	District 14
360010005013004	District 13	360010136021071	District 14	360010136012008	District 14	360010136021019	District 14
360010005012002	District 13	360010136021072	District 14	360010136014025	District 14	360010136023016	District 14
360010003001057	District 13	360010136012020	District 14	360010136021026	District 14	360010136012013	District 14
360010004031000	District 13	360010136022014	District 14	360010134001013	District 14	360010136021048	District 14
360010004031012	District 13	360010136021031	District 14	360010134003060	District 14	360010136012016	District 14
360010005021002	District 13	360010136021042	District 14	360010136012006	District 14	360010136021015	District 14
360010003001010	District 13	360010136011028	District 14	360010136023017	District 14	360010136021022	District 14
360010005022001	District 13	360010136011042	District 14	360010136021002	District 14	360010136022010	District 14
360010004032006	District 13	360010136014014	District 14	360010136022013	District 14	360010136011037	District 14
360010005021001	District 13	360010136014019	District 14	360010136021045	District 14	360010136022023	District 14
360010005014003	District 13	360010136021044	District 14	360010136021060	District 14	360010136023020	District 14
360010005022016	District 13	360010136011031	District 14	360010136012000	District 14	360010136023006	District 14
360010005022014	District 13	360010136011041	District 14	360010136012004	District 14	360010136021055	District 14
360010005013005	District 13	360010136021046	District 14	360010136012011	District 14	360010136021039	District 14
360010003001001	District 13	360010136014015	District 14	360010136011040	District 14	360010136011025	District 14
360010004032003	District 13	360010136022001	District 14	360010136021041	District 14	360010136021020	District 14
360010003001058	District 13	360010136023022	District 14	360010136023025	District 14	360010136021011	District 14
360010004031006	District 13	360010136021012	District 14	360010136023018	District 14	360010136021021	District 14
360010004032000	District 13	360010136012002	District 14	360010136021034	District 14	360010136022020	District 14
360010004032001	District 13	360010136012017	District 14	360010136021027	District 14	360010136012018	District 14
		360010136021014	District 14	360010134003026	District 14	360010136021029	District 14
DISTRICT 14 BLOCKS		360010136022019	District 14	360010134003053	District 14	360010136021062	District 14
360010136021000	District 14	360010136023021	District 14	360010134002013	District 14	360010136021063	District 14
360010136021056	District 14	360010136023019	District 14	360010136021074	District 14	360010136021037	District 14
360010136023026	District 14	360010136023027	District 14	360010136023008	District 14	360010136022024	District 14
360010136021036	District 14	360010136021067	District 14	360010136023024	District 14	360010136014026	District 14
360010136023014	District 14	360010136021043	District 14	360010136021069	District 14	360010136012015	District 14
360010136014028	District 14	360010136011038	District 14	360010136021032	District 14	360010136012019	District 14
360010136021016	District 14	360010136021053	District 14	360010134002016	District 14	360010136023010	District 14
360010136011047	District 14	360010136021052	District 14	360010134001001	District 14	360010136021066	District 14
360010136014018	District 14	360010136022002	District 14	360010136021058	District 14	360010136023005	District 14
360010136022008	District 14	360010136021018	District 14	360010136022022	District 14	360010136021065	District 14
360010136011018	District 14	360010134003052	District 14	360010136011027	District 14	360010136022005	District 14
360010134001004	District 14	360010134003061	District 14	360010134001000	District 14	360010136023015	District 14
360010136023011	District 14	360010136022004	District 14	360010134002014	District 14	360010136022012	District 14
360010136011026	District 14	360010136012007	District 14	360010134002005	District 14	360010136023003	District 14
360010134003029	District 14	360010136022011	District 14	360010134001005	District 14	360010136021068	District 14
360010136021033	District 14	360010136021009	District 14	360010134001006	District 14	360010136023023	District 14
360010136021035	District 14	360010136012010	District 14	360010134003025	District 14	360010136021028	District 14
360010136014027	District 14	360010136021003	District 14	360010136011044	District 14	360010136021006	District 14
360010136021050	District 14	360010136014017	District 14	360010136021007	District 14	360010136021061	District 14
360010136021040	District 14	360010136021057	District 14	360010136021010	District 14	360010136021023	District 14
360010136011020	District 14	360010136021059	District 14	360010136011030	District 14	360010136012001	District 14
360010136014013	District 14	360010134003024	District 14	360010136023001	District 14	360010136011029	District 14
360010136014016	District 14	360010134001008	District 14	360010136022017	District 14		
360010136011045	District 14	360010134002002	District 14	360010136012005	District 14	DISTRICT 15 BLOCKS	
360010136011043	District 14	360010134002012	District 14	360010136011035	District 14	360010136011013	District 15
360010136011023	District 14	360010136011017	District 14	360010136023012	District 14	360010132004009	District 15
360010134002000	District 14	360010136011021	District 14	360010136011019	District 14	360010134001009	District 15
360010134002001	District 14	360010136021051	District 14	360010136022021	District 14	360010134002007	District 15
360010134002003	District 14	360010136012022	District 14	360010136021073	District 14	360010134002011	District 15
360010134002015	District 14	360010136012003	District 14	360010136012021	District 14	360010136012021	District 15
360010134001007	District 14	360010136022007	District 14	360010136012012	District 14	360010134003039	District 15
360010134001012	District 14	360010134002004	District 14	360010136022026	District 14	360010134003016	District 15
360010136021005	District 14	360010134003059	District 14	360010136014022	District 14	360010136015010	District 15
360010136012014	District 14	360010134002006	District 14	360010136014021	District 14	360010136011003	District 15

360010136011004	District 15	360010132003019	District 15	360010132003003	District 15	360010131001013	District 16
360010134003032	District 15	360010133003012	District 15	360010133003009	District 15	360010131003024	District 16
360010132001027	District 15	360010133003037	District 15	360010134003006	District 15	360010131001015	District 16
360010134003002	District 15	360010134003008	District 15	360010133003004	District 15	360010131001033	District 16
360010132004003	District 15	360010133003014	District 15	360010133003001	District 15	360010131001017	District 16
360010134003036	District 15	360010133003034	District 15	360010133003015	District 15	360010131003028	District 16
360010132004006	District 15	360010133003030	District 15	360010133003024	District 15	360010131001047	District 16
360010134003055	District 15	360010136015002	District 15	360010133003029	District 15	360010132001015	District 16
360010132004005	District 15	360010136015006	District 15	360010133003017	District 15	360010132001018	District 16
360010136011000	District 15	360010133004011	District 15	360010133004001	District 15	360010132001024	District 16
360010133003035	District 15	360010133003026	District 15	360010133004000	District 15	360010132001011	District 16
360010133003028	District 15	360010133003027	District 15	360010133004012	District 15	360010133002007	District 16
360010132003016	District 15	360010133003032	District 15	360010132005003	District 15	360010135061010	District 16
360010133003021	District 15	360010133003020	District 15	360010133004018	District 15	360010135061015	District 16
360010132005011	District 15	360010132003022	District 15	360010133004017	District 15	360010135061045	District 16
360010134004008	District 15	360010133004020	District 15	360010134003056	District 15	360010135061002	District 16
360010133004016	District 15	360010133004009	District 15	360010132004008	District 15	360010133001009	District 16
360010132004007	District 15	360010132005014	District 15	360010132004011	District 15	360010132001005	District 16
360010134002008	District 15	360010134002010	District 15	360010132004013	District 15	360010132001006	District 16
360010134003000	District 15	360010134003010	District 15	360010132004014	District 15	360010132001012	District 16
360010132004012	District 15	360010134001014	District 15	360010134003007	District 15	360010132001013	District 16
360010133003007	District 15	360010134003018	District 15	360010136015001	District 15	360010132001003	District 16
360010136015009	District 15	360010134003001	District 15	360010134003017	District 15	360010132003009	District 16
360010136011007	District 15	360010133003006	District 15	360010132004001	District 15	360010132001016	District 16
360010136011005	District 15	360010132003014	District 15	360010132005006	District 15	360010132002009	District 16
360010136015003	District 15	360010134003034	District 15	360010134003054	District 15	360010132001023	District 16
360010132004004	District 15	360010134003009	District 15	360010136015004	District 15	360010135033002	District 16
360010132005009	District 15	360010134003019	District 15	360010136011009	District 15	360010135033001	District 16
360010134003057	District 15	360010133003011	District 15	360010136011011	District 15	360010135061050	District 16
360010134003005	District 15	360010133003023	District 15	360010136011016	District 15	360010135061009	District 16
360010134003037	District 15	360010133004006	District 15	360010136011014	District 15	360010135061012	District 16
360010132003013	District 15	360010133004010	District 15	360010136015008	District 15	360010135061008	District 16
360010132003015	District 15	360010133003008	District 15	360010134003047	District 15	360010135033015	District 16
360010134003004	District 15	360010133004005	District 15	360010134003003	District 15	360010135061061	District 16
360010133004003	District 15	360010136015011	District 15	360010134003031	District 15	360010131001042	District 16
360010133003022	District 15	360010136015014	District 15	360010132001025	District 15	360010131001028	District 16
360010133003019	District 15	360010134003027	District 15	360010132005012	District 15	360010131001008	District 16
360010136011015	District 15	360010132001026	District 15	360010134003035	District 15	360010131003017	District 16
360010136011010	District 15	360010134003051	District 15	360010133004014	District 15	360010131003007	District 16
360010136011006	District 15	360010133003031	District 15	360010132003020	District 15	360010131001049	District 16
360010136015012	District 15	360010132005002	District 15	360010132005005	District 15	360010131001048	District 16
360010136015013	District 15	360010133003013	District 15	360010136015007	District 15	360010131002004	District 16
360010136015000	District 15	360010132003018	District 15	360010134003045	District 15	360010131002002	District 16
360010136011001	District 15	360010132004000	District 15	360010134003028	District 15	360010131002001	District 16
360010133003003	District 15	360010134003042	District 15	360010134003046	District 15	360010131001038	District 16
360010134003011	District 15	360010133003025	District 15	360010134003033	District 15	360010135061005	District 16
360010134003049	District 15	360010133003018	District 15	360010133004021	District 15	360010135033007	District 16
360010134003044	District 15	360010133004002	District 15	360010133004022	District 15	360010131003022	District 16
360010134003043	District 15	360010136015005	District 15	360010133004023	District 15	360010131001030	District 16
360010133003038	District 15	360010132003021	District 15	360010136011008	District 15	360010131001054	District 16
360010133003016	District 15	360010132003012	District 15	360010133003033	District 15	360010131001004	District 16
360010133004004	District 15	360010133004007	District 15	360010133003036	District 15	360010131001032	District 16
360010133004013	District 15	360010132004002	District 15	360010132003005	District 15	360010131001031	District 16
360010132003010	District 15	360010134003013	District 15			360010131001044	District 16
360010132005001	District 15	360010133003005	District 15	DISTRICT 16 BLOCKS		360010132001021	District 16
360010132005000	District 15	360010136011012	District 15	360010130004004	District 16	360010132002011	District 16
360010134003038	District 15	360010132005004	District 15	360010130004003	District 16	360010133001003	District 16
360010132005008	District 15	360010132005007	District 15	360010135061048	District 16	360010133002006	District 16
360010133004019	District 15	360010132005010	District 15	360010135061060	District 16	360010133001004	District 16
360010132005013	District 15	360010132005015	District 15	360010135061003	District 16	360010133002008	District 16
360010134002009	District 15	360010134003040	District 15	360010130004005	District 16	360010133002003	District 16
360010134003020	District 15	360010132004010	District 15	360010130004012	District 16	360010133002013	District 16
360010132003017	District 15	360010134001010	District 15	360010136011000	District 16	360010132002006	District 16
360010134003048	District 15	360010134001011	District 15	360010131002013	District 16	360010135061014	District 16
360010132003011	District 15	360010134003014	District 15	360010131003010	District 16	360010131001043	District 16
360010132003023	District 15	360010134003012	District 15	360010131003004	District 16	360010131003013	District 16
360010134003041	District 15	360010134003015	District 15	360010131001011	District 16	360010132001016	District 16
360010133004015	District 15	360010134003050	District 15	360010131001026	District 16	360010131003021	District 16
360010134003023	District 15	360010133003002	District 15	360010131001056	District 16	360010131003006	District 16
360010134003022	District 15	360010132003004	District 15	360010131002016	District 16	360010131002006	District 16
360010134003030	District 15	360010136011002	District 15	360010131003001	District 16	360010131003029	District 16

360010131002008	District 16	360010135061056	District 16	360010131003019	District 16	360010127002009	District 17
360010131001057	District 16	360010130004010	District 16	360010131003014	District 16	360010127001013	District 17
360010132001017	District 16	360010130004013	District 16	360010131001006	District 16	360010127001027	District 17
360010132001019	District 16	360010131001029	District 16	360010131001012	District 16	360010127002016	District 17
360010132003006	District 16	360010131003018	District 16	360010131003015	District 16	360010128001013	District 17
360010132001001	District 16	360010131003008	District 16	360010131003016	District 16	360010130004000	District 17
360010133002005	District 16	360010131001039	District 16	360010132002008	District 16	360010130004002	District 17
360010133001000	District 16	360010131003003	District 16	360010133003000	District 16	360010130003015	District 17
360010135061039	District 16	360010131001050	District 16	360010133001005	District 16	360010128004002	District 17
360010131002009	District 16	360010131002007	District 16	360010133001014	District 16	360010128004013	District 17
360010131002000	District 16	360010131003005	District 16	360010133002011	District 16	360010129002015	District 17
360010131001005	District 16	360010131001058	District 16	360010133002002	District 16	360010128003001	District 17
360010131003011	District 16	360010131002018	District 16	360010133001008	District 16	360010128001010	District 17
360010131003012	District 16	360010131003000	District 16	360010132001012	District 16	360010128001006	District 17
360010131001022	District 16	360010131001001	District 16	360010132001007	District 16	360010128003003	District 17
360010131001018	District 16	360010131002014	District 16	360010132002005	District 16	360010128002002	District 17
360010132002002	District 16	360010132001002	District 16	360010135061052	District 16	360010128001025	District 17
360010132001020	District 16	360010131001060	District 16	360010135061006	District 16	360010127002000	District 17
360010135061055	District 16	360010131002015	District 16	360010135061046	District 16	360010127002008	District 17
360010135061054	District 16	360010131001051	District 16	3600101328001020	District 16	360010127001014	District 17
360010132001009	District 16	360010131001061	District 16	360010135061000	District 16	360010127001026	District 17
360010132002003	District 16	360010131001053	District 16	360010135061001	District 16	360010127003009	District 17
360010132002001	District 16	360010131003027	District 16	360010131001007	District 16	360010127001011	District 17
360010132003007	District 16	360010131003023	District 16			360010127001000	District 17
360010132002000	District 16	360010131001023	District 16	DISTRICT 17 BLOCKS		360010128001004	District 17
360010132001028	District 16	360010131001037	District 16	360010128001015	District 17	360010128001023	District 17
360010135061011	District 16	360010131001046	District 16	360010130003004	District 17	360010127003014	District 17
360010132001014	District 16	360010131001052	District 16	360010128003010	District 17	360010127002011	District 17
360010131001035	District 16	360010135061051	District 16	360010128004015	District 17	360010128002017	District 17
360010131001040	District 16	360010132001029	District 16	360010128003006	District 17	360010127003012	District 17
360010135033016	District 16	360010132003000	District 16	360010129002018	District 17	360010127001018	District 17
360010135061047	District 16	360010135061002	District 16	360010127002005	District 17	360010127003002	District 17
360010133002015	District 16	360010135061042	District 16	360010127001019	District 17	360010127001012	District 17
360010133002000	District 16	360010130004006	District 16	360010127001020	District 17	360010127003001	District 17
360010132001010	District 16	360010130004008	District 16	360010127003000	District 17	360010127003007	District 17
360010133002016	District 16	360010130004007	District 16	360010127002021	District 17	360010127002007	District 17
360010132003002	District 16	360010131003020	District 16	360010127002002	District 17	360010129002008	District 17
360010131002012	District 16	360010131001045	District 16	360010128002008	District 17	360010129002002	District 17
360010131003009	District 16	360010131001036	District 16	360010127003015	District 17	360010128003004	District 17
360010131002010	District 16	360010131002011	District 16	360010127003004	District 17	360010128002007	District 17
360010131002005	District 16	360010131002017	District 16	360010128001001	District 17	360010130003007	District 17
360010131002003	District 16	360010131003002	District 16	360010127001001	District 17	360010130003003	District 17
360010131003025	District 16	360010131001059	District 16	360010127003003	District 17	360010130003012	District 17
360010131001027	District 16	360010131001055	District 16	360010127002013	District 17	360010128003009	District 17
360010131001003	District 16	360010131003026	District 16	360010127002023	District 17	360010128001028	District 17
360010131001019	District 16	360010131001021	District 16	360010129002009	District 17	360010128004011	District 17
360010133002014	District 16	360010132003001	District 16	360010129002004	District 17	360010127003008	District 17
360010132001022	District 16	360010133001010	District 16	360010128001019	District 17	360010128004008	District 17
360010133003010	District 16	360010133001001	District 16	360010128001016	District 17	360010128001014	District 17
360010133001013	District 16	360010133002001	District 16	360010127002019	District 17	360010128002000	District 17
360010133001006	District 16	360010133002004	District 16	360010128001021	District 17	360010128001022	District 17
360010133001011	District 16	360010135033000	District 16	360010127002020	District 17	360010128004009	District 17
360010133002010	District 16	360010131001025	District 16	360010127002024	District 17	360010128002004	District 17
360010133001007	District 16	360010131001034	District 16	360010128004014	District 17	360010127001016	District 17
360010132002004	District 16	360010131001020	District 16	360010128003012	District 17	360010127001022	District 17
360010135061007	District 16	360010132001000	District 16	360010128001008	District 17	360010127001017	District 17
360010132002007	District 16	360010135033014	District 16	360010128003005	District 17	360010127001023	District 17
360010132002010	District 16	360010135061004	District 16	360010128003016	District 17	360010127003011	District 17
360010133002009	District 16	360010135061044	District 16	360010129002016	District 17	360010127003013	District 17
360010133002012	District 16	360010130004011	District 16	360010128001002	District 17	360010130003011	District 17
360010132001004	District 16	360010135061058	District 16	360010127002001	District 17	360010130004001	District 17
360010131001002	District 16	360010135061040	District 16	360010127002014	District 17	360010128003011	District 17
360010131001014	District 16	360010135061041	District 16	360010127002018	District 17	360010128003008	District 17
360010131001009	District 16	360010135061049	District 16	360010127001010	District 17	360010128003013	District 17
360010131001024	District 16	360010135061013	District 16	360010127001008	District 17	360010128002010	District 17
360010131001041	District 16	360010135061053	District 16	360010127002003	District 17	360010128003000	District 17
360010131001010	District 16	360010130004014	District 16	360010128002009	District 17	360010128002011	District 17
360010132001008	District 16	360010130004015	District 16	360010127002027	District 17	360010129002000	District 17
360010132003008	District 16	360010135061043	District 16	360010128001026	District 17	360010128001000	District 17
360010135061059	District 16	360010135061026	District 16	360010127003017	District 17	360010127003010	District 17
360010135061057	District 16	360010130004009	District 16	360010129002003	District 17	360010127002010	District 17

360010127001002	District 17	360010130005010	District 18	360010130002021	District 18	360010135082006	District 19
360010127001015	District 17	360010130003000	District 18	360010129001010	District 18	360010135082017	District 19
360010127001009	District 17	360010129004002	District 18	360010129001007	District 18	360010135082033	District 19
360010127002017	District 17	360010130001014	District 18	360010130001008	District 18	360010135031013	District 19
360010128002005	District 17	360010135032015	District 18	360010130002016	District 18	360010135083027	District 19
360010128004004	District 17	360010129001003	District 18	360010130002002	District 18	360010135081010	District 19
360010128003014	District 17	360010135081020	District 18	360010130001010	District 18	360010135083058	District 19
360010128002003	District 17	360010130002004	District 18	360010130002020	District 18	360010135081017	District 19
360010128001009	District 17	360010130002006	District 18	360010129004004	District 18	360010135031010	District 19
360010128002001	District 17	360010130002003	District 18	360010129001014	District 18	360010135081016	District 19
360010128001017	District 17	360010130002010	District 18	360010129001012	District 18	360010135031000	District 19
360010128004001	District 17	360010130005018	District 18	360010129003002	District 18	360010135031002	District 19
360010128001024	District 17	360010130002000	District 18	360010130005004	District 18	360010135083000	District 19
360010129002005	District 17	360010130001000	District 18	360010130003010	District 18	360010135083033	District 19
360010128004010	District 17	360010129001021	District 18	360010135032017	District 18	360010135083014	District 19
360010129001003	District 17	360010129001005	District 18	360010135032003	District 18	360010135083046	District 19
360010127001025	District 17	360010130001015	District 18	360010129001022	District 18	360010135083022	District 19
360010127002006	District 17	360010130002011	District 18	360010129001008	District 18	360010135083018	District 19
360010127002022	District 17	360010135032012	District 18	360010129001020	District 18	360010135082016	District 19
360010128002006	District 17	360010135032004	District 18	360010130002001	District 18	360010135082018	District 19
360010127003016	District 17	360010135032019	District 18	360010129001016	District 18	360010135082032	District 19
360010128001003	District 17	360010130002018	District 18	360010130005019	District 18	360010135083005	District 19
360010128001018	District 17	360010130005008	District 18	360010130001019	District 18	360010135083021	District 19
360010127001004	District 17	360010129004000	District 18	360010130005001	District 18	360010135031007	District 19
360010128001005	District 17	360010129004007	District 18	360010129001002	District 18	360010135032029	District 19
360010127001024	District 17	360010130003009	District 18	360010130001012	District 18	360010135081018	District 19
360010127002026	District 17	360010130002012	District 18	360010130002005	District 18	360010135083019	District 19
360010130003006	District 17	360010129004005	District 18	360010130005000	District 18	360010135083059	District 19
360010129002007	District 17	360010135081001	District 18	360010129004003	District 18	360010135083010	District 19
360010129002001	District 17	360010135032013	District 18	360010129004008	District 18	360010135083020	District 19
360010127003005	District 17	360010135032010	District 18	360010129003004	District 18	360010135083055	District 19
360010127003006	District 17	360010135032008	District 18	360010130005022	District 18	360010135083049	District 19
360010128001011	District 17	360010135032000	District 18	360010130002017	District 18	360010135083003	District 19
360010128001012	District 17	360010135032007	District 18	360010130002014	District 18	360010135083002	District 19
360010130003005	District 17	360010135032001	District 18	360010130002019	District 18	360010135083009	District 19
360010128004016	District 17	360010135032005	District 18	360010130001013	District 18	360010135083011	District 19
360010128004000	District 17	360010129001004	District 18	360010130005007	District 18	360010135083026	District 19
360010128004005	District 17	360010130001011	District 18	360010129002010	District 18	360010135082008	District 19
360010128004006	District 17	360010129001018	District 18	360010129001006	District 18	360010135082011	District 19
360010128003002	District 17	360010129001017	District 18	360010130005006	District 18	360010135082001	District 19
360010129002013	District 17	360010130005014	District 18	360010130005015	District 18	360010135082003	District 19
360010129002014	District 17	360010130002007	District 18	360010130005011	District 18	360010135083029	District 19
360010128004007	District 17	360010130002015	District 18	360010130001002	District 18	360010135082021	District 19
360010128001027	District 17	360010129001019	District 18	360010130001017	District 18	360010135032026	District 19
360010130003014	District 17	360010130005002	District 18	360010130005020	District 18	360010135083056	District 19
360010130003013	District 17	360010129003000	District 18	360010129004001	District 18	360010135032022	District 19
360010128004003	District 17	360010130005021	District 18	360010129001011	District 18	360010135083004	District 19
360010129002012	District 17	360010135081007	District 18	360010130001018	District 18	360010135083030	District 19
360010128003007	District 17	360010129003005	District 18	360010129001009	District 18	360010135083057	District 19
360010128003015	District 17	360010129001000	District 18	360010130003001	District 18	360010135083047	District 19
360010128001007	District 17	360010130005012	District 18	360010129001013	District 18	360010135083016	District 19
360010127001021	District 17	360010135032011	District 18	360010129004009	District 18	360010135082026	District 19
360010127002015	District 17	360010135032014	District 18	360010129001001	District 18	360010135083061	District 19
360010127002025	District 17	360010135081005	District 18	360010129003001	District 18	360010135081021	District 19
360010127001005	District 17	360010135081000	District 18	360010128004012	District 18	360010135083007	District 19
360010127001007	District 17	360010135032009	District 18	360010130005013	District 18	360010135081012	District 19
360010127001006	District 17	360010135032006	District 18	360010130005016	District 18	360010135083006	District 19
360010127002004	District 17	360010135032018	District 18	360010130002009	District 18	360010135083064	District 19
360010127003018	District 17	360010130001006	District 18	360010130001009	District 18	360010135031017	District 19
360010127002012	District 17	360010130001005	District 18	360010130002022	District 18	360010135031001	District 19
360010129002019	District 17	360010130001007	District 18	360010130005005	District 18	360010135083045	District 19
		360010130002013	District 18	360010130005017	District 18	360010135083025	District 19
DISTRICT 18 BLOCKS		360010130001004	District 18	360010130002002	District 18	360010135083024	District 19
360010130002008	District 18	360010130001003	District 18	360010135081003	District 18	360010135082024	District 19
360010130005023	District 18	360010130001016	District 18	360010135081004	District 18	360010135083013	District 19
360010130001001	District 18	360010129004006	District 18	360010135081002	District 18	360010135031006	District 19
360010129001015	District 18	360010129002006	District 18			360010135031012	District 19
360010129003007	District 18	360010130005009	District 18	DISTRICT 19 BLOCKS		360010135031003	District 19
360010129003006	District 18	360010130003002	District 18	360010135083032	District 19	360010135081008	District 19
360010129003003	District 18	360010130005003	District 18	360010135082014	District 19	360010135081009	District 19
360010130003008	District 18	360010129001023	District 18	360010135082004	District 19	360010135032020	District 19

360010135032023	District 19	360010135063010	District 20	360010135062001	District 20	360010137071022	District 21
360010135081014	District 19	360010135033010	District 20	360010135063001	District 20	360010136014007	District 21
360010135031005	District 19	360010135061017	District 20	360010135063006	District 20	360010135052006	District 21
360010135081011	District 19	360010135083068	District 20	360010135051005	District 20	360010136014012	District 21
360010135081006	District 19	360010135083071	District 20	360010135061023	District 20	360010135052021	District 21
360010135083012	District 19	360010135083074	District 20	360010135062020	District 20	360010136014005	District 21
360010135082022	District 19	360010135061036	District 20	360010135031016	District 20	360010135051013	District 21
360010135083015	District 19	360010135063020	District 20	360010135062002	District 20	360010135051019	District 21
360010135031004	District 19	360010135033012	District 20	360010135062019	District 20	360010135052028	District 21
360010135083066	District 19	360010135062024	District 20	360010135062013	District 20	360010137071025	District 21
360010135082009	District 19	360010135063016	District 20	360010135062000	District 20	360010136013000	District 21
360010135082027	District 19	360010135062014	District 20	360010135061021	District 20	360010136013017	District 21
360010135082010	District 19	360010135083072	District 20	360010135061020	District 20	360010135052019	District 21
360010135082028	District 19	360010135071012	District 20	360010135063009	District 20	360010136014006	District 21
360010135082020	District 19	360010135071016	District 20	360010135061024	District 20	360010135052012	District 21
360010135082025	District 19	360010135062012	District 20	360010135033008	District 20	360010135052032	District 21
360010135083031	District 19	360010135062015	District 20	360010135033004	District 20	360010135052007	District 21
360010135083062	District 19	360010135062022	District 20	360010135071014	District 20	360010136014024	District 21
360010135082000	District 19	360010135083078	District 20	360010135083075	District 20	360010136014023	District 21
360010135032016	District 19	360010135033009	District 20			360010135052016	District 21
360010135031011	District 19	360010135063014	District 20	DISTRICT 21 BLOCKS		360010135052009	District 21
360010135083044	District 19	360010135061018	District 20	360010135052000	District 21	360010136013015	District 21
360010135083001	District 19	360010135061029	District 20	360010136014008	District 21	360010135051012	District 21
360010135083039	District 19	360010135033011	District 20	360010136014011	District 21	360010136014029	District 21
360010135081019	District 19	360010135062016	District 20	360010136014033	District 21	360010135052026	District 21
360010135083065	District 19	360010135063021	District 20	360010136014009	District 21	360010135052018	District 21
360010135031008	District 19	360010135061030	District 20	360010136013003	District 21	360010135051000	District 21
360010135083060	District 19	360010135033017	District 20	360010136014010	District 21	360010136013004	District 21
360010135032025	District 19	360010135063012	District 20	360010135051004	District 21	360010135052030	District 21
360010135083054	District 19	360010135061025	District 20	360010135051003	District 21	360010137071018	District 21
360010135083008	District 19	360010135063013	District 20	360010135051008	District 21	360010135052008	District 21
360010135031009	District 19	360010135061019	District 20	360010136013008	District 21	360010136013013	District 21
360010135083017	District 19	360010135061028	District 20	360010135051021	District 21	360010135052014	District 21
360010135082015	District 19	360010135061063	District 20	360010136014002	District 21	360010135052017	District 21
360010135082007	District 19	360010135083067	District 20	360010135051006	District 21	360010136014031	District 21
360010135082023	District 19	360010135071011	District 20	360010135051007	District 21	360010135051009	District 21
360010135032028	District 19	360010135063022	District 20	360010135051018	District 21	360010135051010	District 21
360010135082002	District 19	360010135083053	District 20	360010135051023	District 21	360010137071021	District 21
360010135083034	District 19	360010135061032	District 20	360010135051001	District 21	360010135083076	District 21
360010135032024	District 19	360010135063011	District 20	360010136013011	District 21	360010135083073	District 21
360010135033003	District 19	360010135062005	District 20	360010135051014	District 21	360010135052025	District 21
360010135082005	District 19	360010135033006	District 20	360010135052027	District 21	360010136014004	District 21
360010135082012	District 19	360010135062006	District 20	360010136013019	District 21	360010135051020	District 21
360010135082013	District 19	360010135061038	District 20	360010135052029	District 21	360010136013006	District 21
360010135081013	District 19	360010135062010	District 20	360010136013009	District 21	360010136013002	District 21
360010135032027	District 19	360010135062021	District 20	360010136013001	District 21	360010135052022	District 21
360010135083040	District 19	360010135061016	District 20	360010136014001	District 21	360010136014035	District 21
360010135083048	District 19	360010135061033	District 20	360010135052002	District 21	360010136013014	District 21
360010135031015	District 19	360010135061062	District 20	360010135052031	District 21	360010136013012	District 21
360010135083028	District 19	360010135083070	District 20	360010137071024	District 21	360010135052020	District 21
360010135081015	District 19	360010135062011	District 20	360010136013016	District 21	360010135052033	District 21
360010135032021	District 19	360010135071010	District 20	360010135052013	District 21	360010136014000	District 21
360010135083063	District 19	360010135062023	District 20	360010135051022	District 21	360010136014003	District 21
360010135031014	District 19	360010135063000	District 20	360010135051024	District 21	360010135052024	District 21
360010135083023	District 19	360010135063015	District 20	360010136013010	District 21	360010135051017	District 21
		360010135071013	District 20	360010137071023	District 21	360010135051011	District 21
		360010135063018	District 20	360010135052005	District 21	360010135052011	District 21
DISTRICT 20 BLOCKS							
360010135063003	District 20	360010135062018	District 20	360010135051015	District 21		
360010135063008	District 20	360010135063007	District 20	360010135052023	District 21	DISTRICT 22 BLOCKS	
360010135033013	District 20	360010135062008	District 20	360010136013005	District 21	360010137031062	District 22
360010135063005	District 20	360010135061027	District 20	360010136013007	District 21	360010137031137	District 22
360010135061022	District 20	360010135071017	District 20	360010135052003	District 21	360010135072000	District 22
360010135063017	District 20	360010135083052	District 20	360010135052004	District 21	360010135083036	District 22
360010135062009	District 20	360010135063004	District 20	360010135052001	District 21	360010137031082	District 22
360010135063019	District 20	360010135033005	District 20	360010135052010	District 21	360010137031080	District 22
360010135062017	District 20	360010135061037	District 20	360010136014034	District 21	360010137031073	District 22
360010135062003	District 20	360010135061031	District 20	360010135051016	District 21	360010135052000	District 22
360010135062004	District 20	360010135061034	District 20	360010135051002	District 21	360010137031079	District 22
360010135061035	District 20	360010135063002	District 20	360010136014032	District 21	360010137031058	District 22
360010135071015	District 20	360010135083077	District 20	360010136013018	District 21	360010137031088	District 22
360010135083069	District 20	360010135062007	District 20	360010135052015	District 21	360010137031003	District 22

360010137031021	District 22	360010137031029	District 22	360010137031068	District 22	360010137073001	District 23
360010138021024	District 22	360010135072018	District 22	360010137031005	District 22	360010137073021	District 23
360010138021019	District 22	360010135072004	District 22	360010137031028	District 22	360010137073002	District 23
360010135072009	District 22	360010135082031	District 22	360010137031049	District 22	360010137072003	District 23
360010135071001	District 22	360010135072003	District 22	360010135072001	District 22	360010137031138	District 23
360010137031011	District 22	360010137031024	District 22	360010138021020	District 22	360010137073016	District 23
360010137031053	District 22	360010138023004	District 22	360010137031059	District 22	360010137073015	District 23
360010138022002	District 22	360010138022007	District 22	360010137031055	District 22	360010137073005	District 23
360010137031013	District 22	360010137031135	District 22	360010137031078	District 22	360010137072013	District 23
360010137031012	District 22	360010138021001	District 22	360010138022008	District 22	360010137072014	District 23
360010135083043	District 22	360010138022003	District 22	360010137031090	District 22	360010137072010	District 23
360010138022011	District 22	360010135083051	District 22	360010137031098	District 22	360010137072022	District 23
360010135082019	District 22	360010135071021	District 22	360010137031101	District 22	360010137031120	District 23
360010137031095	District 22	360010135071006	District 22	360010135071018	District 22	360010139021010	District 23
360010135072014	District 22	360010137031026	District 22	360010137031061	District 22	360010139021003	District 23
360010137031056	District 22	360010135072012	District 22	360010135071004	District 22	360010137031043	District 23
360010135072013	District 22	360010135071007	District 22	360010138021000	District 22	360010137071005	District 23
360010137031041	District 22	360010138021006	District 22	360010138021021	District 22	360010137071020	District 23
360010138023002	District 22	360010137031117	District 22	360010137031038	District 22	360010137073024	District 23
360010137032007	District 22	360010137031099	District 22	360010135072006	District 22	360010137073011	District 23
360010138021026	District 22	360010138022009	District 22	360010135072005	District 22	360010139021000	District 23
360010135072002	District 22	360010135071022	District 22	360010135082034	District 22	360010139023007	District 23
360010135083042	District 22	360010137031119	District 22	360010137031072	District 22	360010137031067	District 23
360010137031083	District 22	360010138021010	District 22	360010138023012	District 22	360010137071003	District 23
360010137031076	District 22	360010137031077	District 22	360010137031085	District 22	360010137072029	District 23
360010137031075	District 22	360010137031084	District 22	360010138021022	District 22	360010137031110	District 23
360010138021025	District 22	360010137031025	District 22	360010138023014	District 22	360010137031102	District 23
360010137031087	District 22	360010138022006	District 22	360010137031001	District 22	360010137071016	District 23
360010137031009	District 22	360010138022012	District 22	360010137031010	District 22	360010137073009	District 23
360010137031093	District 22	360010138022010	District 22	360010138021015	District 22	360010137073007	District 23
360010135071019	District 22	360010137031071	District 22	360010137031136	District 22	360010137073006	District 23
360010138022005	District 22	360010137031022	District 22	360010135071008	District 22	360010137072015	District 23
360010137031020	District 22	360010137031016	District 22	360010135082035	District 22	360010137073004	District 23
360010138021014	District 22	360010138023000	District 22	360010135083038	District 22	360010137071009	District 23
360010138022014	District 22	360010137031089	District 22	360010137031057	District 22	360010137072004	District 23
360010138022013	District 22	360010138023013	District 22	360010135071002	District 22	360010137031045	District 23
360010138021016	District 22	360010137031065	District 22	360010137031052	District 22	360010137031139	District 23
360010138021013	District 22	360010137031036	District 22	360010137031074	District 22	360010139023001	District 23
360010138021023	District 22	360010137031000	District 22	360010137031063	District 22	360010137071004	District 23
360010138023001	District 22	360010135082029	District 22	360010135072010	District 22	360010137073003	District 23
360010137031004	District 22	360010137031066	District 22	360010135072011	District 22	360010139023005	District 23
360010137031017	District 22	360010138021017	District 22			360010137072017	District 23
360010135072016	District 22	360010135071009	District 22	DISTRICT 23 BLOCKS		360010137072021	District 23
360010135083041	District 22	360010135071003	District 22	360010137072030	District 23	360010138012025	District 23
360010137031030	District 22	360010135071000	District 22	360010137031112	District 23	360010138012027	District 23
360010137031050	District 22	360010138021005	District 22	360010139023012	District 23	360010139021007	District 23
360010135071020	District 22	360010137031007	District 22	360010137073019	District 23	360010139022000	District 23
360010137031040	District 22	360010137031014	District 22	360010139021016	District 23	360010137073020	District 23
360010137031060	District 22	360010138021004	District 22	360010139021004	District 23	360010137071011	District 23
360010135072015	District 22	360010137031018	District 22	360010139021012	District 23	360010139023003	District 23
360010135082030	District 22	360010137031118	District 22	360010139021008	District 23	360010137072009	District 23
360010138022004	District 22	360010137031092	District 22	360010137031031	District 23	360010137072011	District 23
360010137031002	District 22	360010137031097	District 22	360010137031033	District 23	360010137072008	District 23
360010137031094	District 22	360010137031027	District 22	360010137031114	District 23	360010137072032	District 23
360010137031106	District 22	360010138022001	District 22	360010137073013	District 23	360010137072012	District 23
360010135072017	District 22	360010137031100	District 22	360010137071012	District 23	360010137073023	District 23
360010137031023	District 22	360010138023003	District 22	360010137031105	District 23	360010137072016	District 23
360010138021011	District 22	360010137031091	District 22	360010137073008	District 23	360010137072033	District 23
360010135083035	District 22	360010135072008	District 22	360010137071006	District 23	360010139021018	District 23
360010137031039	District 22	360010137031069	District 22	360010137072031	District 23	360010137071017	District 23
360010137031015	District 22	360010137031081	District 22	360010137072026	District 23	360010139023009	District 23
360010137031048	District 22	360010137031006	District 22	360010137072028	District 23	360010137031109	District 23
360010138021009	District 22	360010137031064	District 22	360010137072040	District 23	360010137072005	District 23
360010138021018	District 22	360010137031019	District 22	360010137031121	District 23	360010137071000	District 23
360010135071005	District 22	360010137031086	District 22	360010137073012	District 23	360010137072025	District 23
360010137031054	District 22	360010137031096	District 22	360010137072019	District 23	360010137031113	District 23
360010137031070	District 22	360010137031008	District 22	360010139023000	District 23	360010137023004	District 23
360010138021008	District 22	360010138021007	District 22	360010137073014	District 23	360010137073022	District 23
360010135083050	District 22	360010138021012	District 22	360010137073002	District 23	360010137052012	District 23
360010135083037	District 22	360010137031042	District 22	360010137073010	District 23	360010137031034	District 23
360010137031037	District 22	360010137031051	District 22	360010137071001	District 23	360010137031103	District 23

360010137072034	District 23	360010140021002	District 24	360010140021003	District 24	360010140024014	District 25
360010137072006	District 23	360010137052015	District 24	360010140021006	District 24	360010137072035	District 25
360010137052000	District 23	360010137051013	District 24	360010140011006	District 24	360010140023013	District 25
360010137072001	District 23	360010137052001	District 24	360010137051011	District 24	360010137053011	District 25
360010137072024	District 23	360010137052018	District 24	360010140011019	District 24	360010137053004	District 25
360010139022001	District 23	360010137051004	District 24	360010140022000	District 24	360010140023000	District 25
360010139021009	District 23	360010140011011	District 24	360010140022005	District 24	360010140023005	District 25
360010139021006	District 23	360010140022009	District 24	360010137051016	District 24	360010137053033	District 25
360010137071008	District 23	360010140011002	District 24	360010140011008	District 24	360010137053042	District 25
360010139023011	District 23	360010140022010	District 24	360010140011026	District 24	360010140023009	District 25
360010137031046	District 23	360010140022011	District 24			360010137061014	District 25
360010137071047	District 23	360010140011013	District 24	DISTRICT 25 BLOCKS		360010137053018	District 25
360010137072000	District 23	360010137052014	District 24	360010137072039	District 25	360010137061032	District 25
360010137072023	District 23	360010137051012	District 24	360010137061021	District 25	360010137061029	District 25
360010137031107	District 23	360010137051014	District 24	360010140023010	District 25	360010137054017	District 25
360010137071026	District 23	360010140011018	District 24	360010137053029	District 25	360010137061018	District 25
360010137071014	District 23	360010137051009	District 24	360010137054013	District 25	360010137072036	District 25
360010137031134	District 23	360010137051019	District 24	360010137054006	District 25	360010137061020	District 25
360010137031132	District 23	360010137051003	District 24	360010140024010	District 25	360010137053019	District 25
360010137031108	District 23	360010140011027	District 24	360010140021011	District 25	360010137053001	District 25
360010137071015	District 23	360010140011020	District 24	360010140023003	District 25	360010137053002	District 25
360010138012026	District 23	360010140022007	District 24	360010140023004	District 25	360010137053039	District 25
360010139021014	District 23	360010140022016	District 24	360010140024018	District 25	360010137054007	District 25
360010137071007	District 23	360010140011012	District 24	360010137061026	District 25	360010137053017	District 25
360010137071010	District 23	360010140011015	District 24	360010137053003	District 25	360010140024004	District 25
360010137071002	District 23	360010137051007	District 24	360010140024012	District 25	360010140024007	District 25
360010137031133	District 23	360010140011010	District 24	360010140021008	District 25	360010140023006	District 25
360010139021001	District 23	360010137051017	District 24	360010140021010	District 25	360010137054014	District 25
360010139021002	District 23	360010140022003	District 24	360010140024001	District 25	360010137061010	District 25
360010137031035	District 23	360010140021007	District 24	360010140024008	District 25	360010137053014	District 25
360010137031032	District 23	360010140021004	District 24	360010140023001	District 25	360010137061027	District 25
360010137031111	District 23	360010137051021	District 24	360010137053005	District 25	360010137061030	District 25
360010137071019	District 23	360010137051020	District 24	360010137053015	District 25	360010137061009	District 25
360010139023010	District 23	360010140022008	District 24	360010137061024	District 25	360010137061003	District 25
360010137072020	District 23	360010140011025	District 24	360010137061028	District 25	360010137061023	District 25
360010139021005	District 23	360010137052008	District 24	360010137053006	District 25	360010137061025	District 25
360010137073000	District 23	360010137052010	District 24	360010137054010	District 25	360010137061000	District 25
360010137072007	District 23	360010140011016	District 24	360010140023008	District 25	360010137053009	District 25
360010139023008	District 23	360010137051002	District 24	360010140023011	District 25	360010137061012	District 25
360010137073018	District 23	360010140011021	District 24	360010140023015	District 25	360010137053034	District 25
360010137031044	District 23	360010137052020	District 24	360010137061001	District 25	360010137054002	District 25
360010137031116	District 23	360010140011003	District 24	360010137054016	District 25	360010137053021	District 25
360010139023002	District 23	360010137051008	District 24	360010137054012	District 25	360010137061005	District 25
360010137072027	District 23	360010137051000	District 24	360010137061011	District 25	360010140024005	District 25
360010137071013	District 23	360010137052017	District 24	360010137053022	District 25	360010137054000	District 25
360010137072041	District 23	360010137052019	District 24	360010137053026	District 25	360010137053000	District 25
360010137031104	District 23	360010137052005	District 24	360010137053032	District 25	360010137054015	District 25
360010137031115	District 23	360010137051018	District 24	360010137061015	District 25	360010137054004	District 25
360010137073017	District 23	360010140011022	District 24	360010137061007	District 25	360010137061033	District 25
		360010137052011	District 24	360010137053035	District 25	360010137061002	District 25
DISTRICT 24 BLOCKS		360010140011028	District 24	360010137053025	District 25	360010137072038	District 25
360010140011005	District 24	360010140022012	District 24	360010137054001	District 25	360010137053028	District 25
360010137052007	District 24	360010140022019	District 24	360010137061016	District 25	360010137054019	District 25
360010137052002	District 24	360010137052016	District 24	360010137053008	District 25	360010137053013	District 25
360010137052009	District 24	360010140011001	District 24	360010137053036	District 25	360010140024017	District 25
360010140011014	District 24	360010140011024	District 24	360010137061013	District 25	360010140023002	District 25
360010140011017	District 24	360010137052013	District 24	360010137072037	District 25	360010140024006	District 25
360010140021001	District 24	360010140011009	District 24	360010137053012	District 25	360010137053016	District 25
360010140022001	District 24	360010137051005	District 24	360010137053040	District 25	360010137061019	District 25
360010137051015	District 24	360010140022006	District 24	360010137061034	District 25	360010140023007	District 25
360010137051010	District 24	360010140022004	District 24	360010137061035	District 25	360010137061037	District 25
360010140021000	District 24	360010137051006	District 24	360010137054018	District 25	360010140024002	District 25
360010140021005	District 24	360010137052006	District 24	360010140023012	District 25	360010140023016	District 25
360010140022014	District 24	360010140011023	District 24	360010140021009	District 25	360010137061031	District 25
360010140022013	District 24	360010140011004	District 24	360010140024013	District 25	360010137053031	District 25
360010140022020	District 24	360010140022018	District 24	360010140024016	District 25	360010137061036	District 25
360010137054003	District 24	360010140022002	District 24	360010140021012	District 25	360010140023016	District 25
360010140022015	District 24	360010140011000	District 24	360010140024011	District 25	360010137054008	District 25
360010140011007	District 24	360010137052003	District 24	360010140024003	District 25	360010137053007	District 25
360010137051001	District 24	360010137052004	District 24	360010140024009	District 25	360010137054011	District 25
360010137052021	District 24	360010140022017	District 24	360010140024015	District 25	360010137053030	District 25

360010137053041	District 25	360010139011012	District 26	360010139022003	District 26	360010138012000	District 27
360010137053037	District 25	360010139023025	District 26	360010139023031	District 26	360010138012003	District 27
360010137053010	District 25	360010137031124	District 26	360010140013011	District 26	360010138016018	District 27
360010137061004	District 25	360010137031123	District 26	360010139021011	District 26	360010138015006	District 27
360010137061008	District 25	360010139021013	District 26	360010138017023	District 26	360010138023008	District 27
360010137053038	District 25	360010139022012	District 26	360010139011018	District 26	360010138012024	District 27
360010137054005	District 25	360010139023014	District 26	360010139023006	District 26	360010138012022	District 27
360010137054009	District 25	360010139011022	District 26	360010139011001	District 26	360010138013000	District 27
360010140023014	District 25	360010139023030	District 26	360010139023018	District 26	360010138012007	District 27
360010137061006	District 25	360010139011000	District 26	360010140013002	District 26	360010138012009	District 27
360010137053020	District 25	360010139011023	District 26	360010139011009	District 26	360010138016028	District 27
360010137053027	District 25	360010139011026	District 26	360010139023017	District 26	360010138017003	District 27
360010137061017	District 25	360010139011029	District 26	360010140013022	District 26	360010138016000	District 27
360010137053024	District 25	360010140013034	District 26	360010140013008	District 26	360010138015020	District 27
360010140024000	District 25	360010139023020	District 26	360010140013031	District 26	360010138015005	District 27
360010137061022	District 25	360010139023019	District 26	360010139012009	District 26	360010138015015	District 27
		360010140012015	District 26	360010139022009	District 26	360010138023005	District 27
		360010140013007	District 26	360010139012012	District 26	360010138015002	District 27
DISTRICT 26 BLOCKS		360010140013024	District 26	360010139011002	District 26	360010138017017	District 27
360010140013004	District 26	360010140011017	District 26	360010139011014	District 26	360010138015012	District 27
360010139011017	District 26	360010140013018	District 26	360010139011008	District 26	360010138012001	District 27
360010139012014	District 26	360010137031129	District 26	360010139012003	District 26	360010138012004	District 27
360010139012005	District 26	360010139012003	District 26	360010139023034	District 26	360010138012004	District 27
360010139022004	District 26	360010139023022	District 26	360010140012003	District 26	360010138012014	District 27
360010139022005	District 26	360010139011016	District 26	360010140013021	District 26	360010138017014	District 27
360010138017019	District 26	360010140013013	District 26	360010140012011	District 26	360010138011011	District 27
360010140012006	District 26	360010139023028	District 26	360010140013019	District 26	360010138012020	District 27
360010139011013	District 26	360010140013005	District 26	360010139023016	District 26	360010138012017	District 27
360010139022008	District 26	360010140013025	District 26	360010137031126	District 26	360010138014005	District 27
360010139023013	District 26	360010140013016	District 26	360010140013000	District 26	360010138013007	District 27
360010140013003	District 26	360010139011007	District 26	360010139011011	District 26	360010138012021	District 27
360010139023015	District 26	360010140012014	District 26	360010140012005	District 26	360010138012002	District 27
360010140013014	District 26	360010140012008	District 26	360010139021015	District 26	360010138017010	District 27
360010137031122	District 26	360010140012007	District 26	360010139021017	District 26	360010138017013	District 27
360010139011028	District 26	360010137031131	District 26			360010138016002	District 27
360010139012004	District 26	360010139012015	District 26	DISTRICT 27 BLOCKS		360010138015011	District 27
360010138017020	District 26	360010140013032	District 26	360010138016014	District 27	360010138015018	District 27
360010139023026	District 26	360010139012006	District 26	360010138012029	District 27	360010138015017	District 27
360010139022010	District 26	360010139022011	District 26	360010138017006	District 27	360010138015007	District 27
360010139022002	District 26	360010139012010	District 26	360010138016001	District 27	360010138015003	District 27
360010139012007	District 26	360010139012016	District 26	360010138015009	District 27	360010138014007	District 27
360010139023024	District 26	360010139011003	District 26	360010138015016	District 27	360010138011009	District 27
360010139011020	District 26	360010139011021	District 26	360010138017016	District 27	360010138011008	District 27
360010139023023	District 26	360010139023021	District 26	360010138011001	District 27	360010139012000	District 27
360010139011019	District 26	360010140013030	District 26	360010138011002	District 27	360010138023006	District 27
360010139011010	District 26	360010140013026	District 26	360010138011012	District 27	360010138014006	District 27
360010138013011	District 26	360010140012004	District 26	360010138012018	District 27	360010138011007	District 27
360010140013023	District 26	360010139011024	District 26	360010138012019	District 27	360010138013002	District 27
360010139012017	District 26	360010138017021	District 26	360010138013008	District 27	360010138013010	District 27
360010140012012	District 26	360010140013029	District 26	360010138012030	District 27	360010138012015	District 27
360010140012009	District 26	360010140013001	District 26	360010138016017	District 27	360010138012012	District 27
360010139011015	District 26	360010140013012	District 26	360010138017029	District 27	360010138016013	District 27
360010139011005	District 26	360010140012001	District 26	360010138017028	District 27	360010138016012	District 27
360010139011027	District 26	360010139011006	District 26	360010138012011	District 27	360010138015014	District 27
360010139012018	District 26	360010140012002	District 26	360010138017026	District 27	360010138011004	District 27
360010140012000	District 26	360010137031127	District 26	360010138012008	District 27	360010138023011	District 27
360010140013027	District 26	360010139022007	District 26	360010138017008	District 27	360010138011003	District 27
360010140012013	District 26	360010138017024	District 26	360010138017025	District 27	360010138012010	District 27
360010139022006	District 26	360010138017022	District 26	360010138016027	District 27	360010138012006	District 27
360010139023035	District 26	360010139012001	District 26	360010138016004	District 27	360010138017000	District 27
360010140013010	District 26	360010139012011	District 26	360010138016003	District 27	360010138015001	District 27
360010137031128	District 26	360010139012013	District 26	360010138015004	District 27	360010138013004	District 27
360010137031130	District 26	360010139012008	District 26	360010138016015	District 27	360010138017015	District 27
360010139023027	District 26	360010140013033	District 26	360010138016024	District 27	360010138015010	District 27
360010137031125	District 26	360010140013009	District 26	360010138016016	District 27	360010138015000	District 27
360010139012002	District 26	360010139011004	District 26	360010138017011	District 27	360010138017001	District 27
360010139023036	District 26	360010139023033	District 26	360010138011005	District 27	360010138014002	District 27
360010139011025	District 26	360010140013015	District 26	360010138023007	District 27	360010138017002	District 27
360010139023029	District 26	360010140013006	District 26	360010138012005	District 27	360010138016011	District 27
360010140012016	District 26	360010140013017	District 26	360010138012023	District 27	360010138016010	District 27
360010140013028	District 26	360010140013020	District 26	360010138012013	District 27	360010138016019	District 27
360010140012010	District 26	360010139023032	District 26	360010138016029	District 27	360010138015019	District 27

360010138015013	District 27	360010146073033	District 28	360010146075055	District 28	360010146074017	District 29
360010138014000	District 27	360010146075021	District 28	360010146075007	District 28	360010146063041	District 29
360010138023010	District 27	360010146075054	District 28	360010146073007	District 28	360010146061003	District 29
360010138023009	District 27	360010146072000	District 28	360010146073005	District 28	360010146112018	District 29
360010138011000	District 27	360010146071005	District 28	360010146075012	District 28	360010146074023	District 29
360010138014001	District 27	360010146073030	District 28	360010146073036	District 28	360010146062006	District 29
360010138014003	District 27	360010146075011	District 28	360010146075016	District 28	360010146112012	District 29
360010138011006	District 27	360010146072003	District 28	360010146151024	District 28	360010146063012	District 29
360010138013006	District 27	360010146075004	District 28	360010146071008	District 28	360010146112022	District 29
360010138013009	District 27	360010146151025	District 28	360010146071010	District 28	360010146112003	District 29
360010138011010	District 27	360010146151009	District 28	360010146071012	District 28	360010146072017	District 29
360010138017018	District 27	360010146073031	District 28	360010146071013	District 28	360010146151013	District 29
360010138014004	District 27	360010146073016	District 28	360010146071000	District 28	360010146112020	District 29
360010138013005	District 27	360010146075014	District 28	360010146075010	District 28	360010146112017	District 29
360010138013001	District 27	360010146073014	District 28			360010146112000	District 29
360010138013003	District 27	360010146075022	District 28	DISTRICT 29 BLOCKS		360010146112005	District 29
360010138012016	District 27	360010146072010	District 28	360010146061004	District 29	360010146074022	District 29
360010138012028	District 27	360010146075053	District 28	360010146151012	District 29	360010146151017	District 29
360010138017005	District 27	360010146075000	District 28	360010146063006	District 29	360010146062014	District 29
360010138016026	District 27	360010146075006	District 28	360010146112015	District 29	360010146063000	District 29
360010138017009	District 27	360010146075051	District 28	360010146112009	District 29	360010146072006	District 29
360010138017004	District 27	360010146073000	District 28	360010146111015	District 29	360010146072018	District 29
360010138017012	District 27	360010146073028	District 28	360010146062005	District 29	360010146112001	District 29
360010138015008	District 27	360010146075037	District 28	360010146062008	District 29	360010146151016	District 29
360010138017007	District 27	360010146073034	District 28	360010146112023	District 29	360010146061005	District 29
360010138017027	District 27	360010146075002	District 28	360010146112024	District 29	360010146072014	District 29
360010138016022	District 27	360010146073013	District 28	360010146151014	District 29	360010146072022	District 29
360010138016005	District 27	360010146073027	District 28	360010146074013	District 29	360010146072011	District 29
360010138016025	District 27	360010146075008	District 28	360010146063040	District 29	360010146072021	District 29
360010138016030	District 27	360010146151008	District 28	360010146062002	District 29	360010146063009	District 29
360010138016007	District 27	360010146071006	District 28	360010146062000	District 29	360010146074024	District 29
360010138016009	District 27	360010146151010	District 28	360010146062013	District 29	360010146063039	District 29
360010138016008	District 27	360010146151004	District 28	360010146061000	District 29	360010146074003	District 29
360010138016020	District 27	360010146151027	District 28	360010146112011	District 29	360010146072009	District 29
360010138016006	District 27	360010146072001	District 28	360010146063027	District 29	360010146063034	District 29
360010138016021	District 27	360010146151028	District 28	360010146062004	District 29	360010146151011	District 29
360010138016023	District 27	360010146073001	District 28	360010146063043	District 29	360010146072008	District 29
360010138021002	District 27	360010146073003	District 28	360010146112016	District 29	360010146074005	District 29
360010138021003	District 27	360010146073011	District 28	360010146063046	District 29	360010146074019	District 29
		360010146073019	District 28	360010146063010	District 29	360010146062011	District 29
DISTRICT 28 BLOCKS		360010146073025	District 28	360010146061008	District 29	360010146062009	District 29
360010146071011	District 28	360010146151000	District 28	360010146063032	District 29	360010146062015	District 29
360010146075005	District 28	360010146151006	District 28	360010146063008	District 29	360010146063045	District 29
360010146074012	District 28	360010146151026	District 28	360010146074001	District 29	360010146063038	District 29
360010146151023	District 28	360010146075019	District 28	360010146072005	District 29	360010146063048	District 29
360010146071003	District 28	360010146151022	District 28	360010146063003	District 29	360010146063014	District 29
360010146151001	District 28	360010146073018	District 28	360010146151030	District 29	360010146074014	District 29
360010146075001	District 28	360010146074010	District 28	360010146072020	District 29	360010146063047	District 29
360010146074008	District 28	360010146073004	District 28	360010146112010	District 29	360010146063002	District 29
360010146075003	District 28	360010146075018	District 28	360010146063007	District 29	360010146074007	District 29
360010146075056	District 28	360010146073035	District 28	360010146112007	District 29	360010146112008	District 29
360010146073006	District 28	360010146073008	District 28	360010146112014	District 29	360010146074000	District 29
360010146151002	District 28	360010146075015	District 28	360010146112006	District 29	360010146112026	District 29
360010146073015	District 28	360010146072002	District 28	360010146063042	District 29	360010146074016	District 29
360010146073021	District 28	360010146073037	District 28	360010146074002	District 29	360010146072023	District 29
360010146073002	District 28	360010146151020	District 28	360010146061009	District 29	360010146111014	District 29
360010146073017	District 28	360010146075020	District 28	360010146072004	District 29	360010146062001	District 29
360010146151003	District 28	360010146073022	District 28	360010146063044	District 29	360010146074009	District 29
360010146071007	District 28	360010146073009	District 28	360010146063035	District 29	360010146063015	District 29
360010146151007	District 28	360010146151029	District 28	360010146062003	District 29	360010146074015	District 29
360010146075057	District 28	360010146073010	District 28	360010146063001	District 29	360010146074020	District 29
360010146074011	District 28	360010146073012	District 28	360010146074018	District 29	360010146072019	District 29
360010146075013	District 28	360010146071004	District 28	360010146074021	District 29	360010146072012	District 29
360010146071001	District 28	360010146071002	District 28	360010146074006	District 29	360010146112025	District 29
360010146075050	District 28	360010146071009	District 28	360010146112002	District 29	360010146063033	District 29
360010146075017	District 28	360010146151021	District 28	360010146061001	District 29	360010146063013	District 29
360010146073020	District 28	360010146073026	District 28	360010146072013	District 29	360010146063004	District 29
360010146071014	District 28	360010146073032	District 28	360010146072015	District 29	360010146061007	District 29
360010146073023	District 28	360010146073024	District 28	360010146062007	District 29	360010146063005	District 29
360010146151005	District 28	360010146075052	District 28	360010146062010	District 29	360010146063011	District 29
360010146073029	District 28	360010146075009	District 28	360010146062012	District 29	360010146112013	District 29

360010146112004	District 29	360010146144016	District 30	360010147002018	District 31	360010146133001	District 31
360010146061006	District 29	360010146143000	District 30	360010147002042	District 31	360010146132046	District 31
360010146072016	District 29	360010146081016	District 30	360010147002030	District 31	360010148011009	District 31
360010146072024	District 29	360010146081027	District 30	360010147002039	District 31	360010148011014	District 31
360010146072007	District 29	360010146082016	District 30	360010147001007	District 31	360010148011002	District 31
360010146074004	District 29	360010146081021	District 30	360010147001006	District 31	360010146132004	District 31
360010146061002	District 29	360010146093026	District 30	360010147001009	District 31	360010146131002	District 31
		360010146142004	District 30	360010147001056	District 31	360010146132016	District 31
		360010146142005	District 30	360010147001054	District 31	360010148011098	District 31
DISTRICT 30 BLOCKS		360010146144005	District 30	360010146133004	District 31	360010148011099	District 31
360010146081037	District 30	360010146144004	District 30	360010148011016	District 31	360010146133000	District 31
360010146081024	District 30	360010146144004	District 30	360010148011111	District 31	360010146131043	District 31
360010146143015	District 30	360010146082020	District 30	360010148011065	District 31	360010146131057	District 31
360010146082012	District 30	360010146142008	District 30	360010148011004	District 31	360010146131052	District 31
360010146082004	District 30	360010146091005	District 30	360010147002020	District 31	360010146132054	District 31
360010146144001	District 30	360010146144012	District 30	360010147002069	District 31	360010146121026	District 31
360010146143012	District 30	360010146144023	District 30	360010148011008	District 31	360010146131048	District 31
360010146144002	District 30	360010146142019	District 30	360010147001019	District 31	360010146132021	District 31
360010146082001	District 30	360010146143011	District 30	360010147002002	District 31	360010146132031	District 31
360010146093024	District 30	360010146144003	District 30	360010147001000	District 31	360010146133006	District 31
360010146144000	District 30	360010146082022	District 30	360010147002052	District 31	360010146063017	District 31
360010146081020	District 30	360010146142002	District 30	360010147001032	District 31	360010146131009	District 31
360010146144013	District 30	360010146082014	District 30	360010147001045	District 31	360010146132018	District 31
360010146142021	District 30	360010146082007	District 30	360010147001020	District 31	360010146132036	District 31
360010146142022	District 30	360010146142016	District 30	360010147001028	District 31	360010146063024	District 31
360010146144025	District 30	360010146142011	District 30	360010146132025	District 31	360010146133005	District 31
360010146142018	District 30	360010146143005	District 30	360010148011000	District 31	360010146132009	District 31
360010146142013	District 30	360010146091002	District 30	360010148011063	District 31	360010146132009	District 31
360010146142012	District 30	360010146144015	District 30	360010148011100	District 31	3600101480111070	District 31
360010146143003	District 30	360010146081036	District 30	360010148011076	District 31	360010148011115	District 31
360010146143010	District 30	360010146144022	District 30	360010148011073	District 31	360010148011060	District 31
360010146082018	District 30	360010146082009	District 30	360010148011120	District 31	360010147002041	District 31
360010146082011	District 30	360010146082003	District 30	360010148011109	District 31	360010146131008	District 31
360010146143004	District 30	360010146142006	District 30	360010147001035	District 31	360010146131001	District 31
360010146093003	District 30	360010146142014	District 30	360010147001029	District 31	360010146131003	District 31
360010146144011	District 30	360010146082008	District 30	360010147001037	District 31	360010146131018	District 31
360010146093001	District 30	360010146143008	District 30	360010147002023	District 31	360010146132048	District 31
360010146144009	District 30	360010146144007	District 30	360010147002022	District 31	360010146121019	District 31
360010146144006	District 30	360010146144014	District 30	360010147002017	District 31	360010146121017	District 31
360010146082013	District 30	360010146144027	District 30	360010147002060	District 31	360010146133002	District 31
360010146142009	District 30	360010146143006	District 30	360010147002053	District 31	360010146132017	District 31
360010146081022	District 30	360010146081015	District 30	360010147002044	District 31	360010146131049	District 31
360010146082006	District 30	360010146144020	District 30	360010147002071	District 31	360010148011064	District 31
360010146142003	District 30	360010146082019	District 30	360010146063030	District 31	360010148011059	District 31
360010146143009	District 30	360010146144024	District 30	360010146132001	District 31	360010147001011	District 31
360010146082023	District 30	360010146082002	District 30	360010146132002	District 31	360010147001048	District 31
360010146142020	District 30	360010146143007	District 30	360010148011017	District 31	360010147001004	District 31
360010146142007	District 30	360010146091001	District 30	360010148011020	District 31	360010147002032	District 31
360010146142017	District 30	360010146143015	District 30	360010148011006	District 31	360010146063029	District 31
360010146142010	District 30	360010146081019	District 30	360010148011012	District 31	360010146132007	District 31
360010146142001	District 30	360010146082015	District 30	360010148011067	District 31	360010146131040	District 31
360010146142000	District 30	360010146093004	District 30	360010148011007	District 31	360010146131056	District 31
360010146144010	District 30	360010146082021	District 30	360010148011075	District 31	360010146132039	District 31
360010146082024	District 30	360010146143001	District 30	360010148011123	District 31	360010146133019	District 31
360010146082017	District 30	360010146082005	District 30	360010146121004	District 31	360010146121029	District 31
360010146091004	District 30	360010146093025	District 30	360010146131023	District 31	360010146131010	District 31
360010146144026	District 30			360010146132027	District 31	360010146131016	District 31
360010146143013	District 30			360010146063020	District 31	360010146132012	District 31
360010146093009	District 30	DISTRICT 31 BLOCKS		360010146133009	District 31	360010146131000	District 31
360010146143002	District 30	360010148011062	District 31	360010146121012	District 31	360010148011137	District 31
360010146143014	District 30	360010148011110	District 31	360010148011010	District 31	360010147001025	District 31
360010146143014	District 30	360010148011015	District 31	360010148011013	District 31	360010147002010	District 31
360010146093002	District 30	360010148011001	District 31	360010148011074	District 31	360010147001034	District 31
360010146082010	District 30	360010148011018	District 31	360010146133016	District 31	360010147002004	District 31
360010146091003	District 30	360010148011068	District 31	360010146131028	District 31	360010147002064	District 31
360010146081025	District 30	360010148011097	District 31	360010146063022	District 31	360010147002047	District 31
360010146082000	District 30	360010148011021	District 31	360010146063021	District 31	360010147002026	District 31
360010146081023	District 30	360010147001040	District 31	360010146121014	District 31	360010147002067	District 31
360010146081026	District 30	360010147001039	District 31	360010146131042	District 31	360010146132047	District 31
360010146091000	District 30	360010147001031	District 31	360010146133010	District 31	360010146132023	District 31
360010146091006	District 30	360010147002011	District 31	360010146063031	District 31	360010146132050	District 31
360010146081018	District 30	360010147002021	District 31				
360010146144008	District 30	360010147002021	District 31				

360010146121000	District 31	360010146121025	District 31	360010146133028	District 31	360010147001053	District 31
360010146121003	District 31	360010146131046	District 31	360010146121013	District 31	360010147001066	District 31
360010146132011	District 31	360010147001059	District 31	360010146133030	District 31	360010147001036	District 31
360010146121008	District 31	360010147001060	District 31	360010146132056	District 31	360010147002013	District 31
360010146121023	District 31	360010147002001	District 31	360010146063025	District 31	360010147002050	District 31
360010146063023	District 31	360010146063018	District 31	360010146132005	District 31	360010147001016	District 31
360010146112021	District 31	360010146133013	District 31	360010146133011	District 31	360010147001012	District 31
360010146131005	District 31	360010146131024	District 31	360010146132055	District 31	360010147002007	District 31
360010146132020	District 31	360010146121018	District 31	360010146121007	District 31	360010147002037	District 31
360010146111017	District 31	360010146131022	District 31	360010146121016	District 31	360010147001077	District 31
360010146131011	District 31	360010146131027	District 31	360010146131032	District 31	360010147001047	District 31
360010146133021	District 31	360010146063037	District 31	360010146133017	District 31	360010146121021	District 31
360010146131019	District 31	360010146132000	District 31	360010147002006	District 31	360010147002034	District 31
360010146131039	District 31	360010146111016	District 31	360010147002019	District 31	360010148011138	District 31
360010146131013	District 31	360010146132029	District 31	360010147002051	District 31	360010148011069	District 31
360010146131012	District 31	360010146131007	District 31	360010147002048	District 31	360010147001046	District 31
360010146121015	District 31	360010148011005	District 31	360010147002054	District 31	360010147001041	District 31
360010146121022	District 31	360010147002068	District 31	360010147002055	District 31	360010147002029	District 31
360010146121011	District 31	360010147002038	District 31	360010146133007	District 31	360010147002111	District 31
360010146131035	District 31	360010147002033	District 31	360010146132015	District 31	360010146082028	District 31
360010146133015	District 31	360010147001023	District 31	360010146063019	District 31	360010147002065	District 31
360010146132013	District 31	360010147001015	District 31	360010146132026	District 31	360010147002045	District 31
360010146132051	District 31	360010147001050	District 31	360010146131033	District 31	360010147002059	District 31
360010148011019	District 31	360010147001018	District 31	360010146131041	District 31	360010147002056	District 31
360010146121020	District 31	360010147002016	District 31	360010146132010	District 31	360010147002066	District 31
360010147002025	District 31	360010147002012	District 31	360010146121028	District 31		
360010147001049	District 31	360010147001051	District 31	360010146131036	District 31	DISTRICT 32 BLOCKS	
360010146131037	District 31	360010147001043	District 31	360010146133012	District 31	360010146081033	District 32
360010146131054	District 31	360010146132014	District 31	360010148011172	District 31	360010146081032	District 32
360010146133025	District 31	360010146131025	District 31	360010148011112	District 31	360010146151015	District 32
360010146121006	District 31	360010146131020	District 31	360010146132008	District 31	360010146111002	District 32
360010146132032	District 31	360010146133003	District 31	360010146132003	District 31	360010146093012	District 32
360010146132049	District 31	360010146131045	District 31	360010146132045	District 31	360010146081000	District 32
360010146132030	District 31	360010147001021	District 31	360010146121027	District 31	360010146144019	District 32
360010146111013	District 31	360010147002000	District 31	360010146131034	District 31	360010146092021	District 32
360010146132022	District 31	360010147001001	District 31	360010146131058	District 31	360010146144017	District 32
360010146132024	District 31	360010147002005	District 31	360010146131053	District 31	360010146092006	District 32
360010146131021	District 31	360010147002015	District 31	360010146133031	District 31	360010146093007	District 32
360010146063016	District 31	360010147001061	District 31	360010146133022	District 31	360010146092003	District 32
360010146131044	District 31	360010147002008	District 31	360010146121009	District 31	360010146093021	District 32
360010146133026	District 31	360010147001022	District 31	360010146133014	District 31	360010146151031	District 32
360010146132053	District 31	360010147001033	District 31	360010147002043	District 31	360010146092012	District 32
360010146131006	District 31	360010147002003	District 31	360010147001010	District 31	360010146081009	District 32
360010146131029	District 31	360010146132028	District 31	360010147001084	District 31	360010146111043	District 32
360010146131015	District 31	360010146132006	District 31	360010147001065	District 31	360010146092007	District 32
360010146132019	District 31	360010146063028	District 31	360010147002036	District 31	360010146111036	District 32
360010146132044	District 31	360010146133020	District 31	360010147001003	District 31	360010146093020	District 32
360010146133024	District 31	360010146131047	District 31	360010147001014	District 31	360010146111010	District 32
360010146131031	District 31	360010146131051	District 31	360010147001057	District 31	360010146111048	District 32
360010146121010	District 31	360010146132052	District 31	360010147001058	District 31	360010146081007	District 32
360010146131038	District 31	360010146131050	District 31	360010146133029	District 31	360010146132033	District 32
360010147001017	District 31	360010146132038	District 31	360010146133027	District 31	360010146111000	District 32
360010147001052	District 31	360010146063036	District 31	360010146133008	District 31	360010146151018	District 32
360010147001024	District 31	360010146131030	District 31	360010146133018	District 31	360010146111019	District 32
360010147001044	District 31	360010146132035	District 31	360010146132034	District 31	360010146092009	District 32
360010147002009	District 31	360010146131055	District 31	360010146132043	District 31	360010146092001	District 32
360010147001042	District 31	360010146121005	District 31	360010146132040	District 31	360010146111038	District 32
360010147001030	District 31	360010146132041	District 31	360010148011003	District 31	360010146111021	District 32
360010147001038	District 31	360010146131008	District 31	360010148011061	District 31	360010146111031	District 32
360010147002049	District 31	360010148011071	District 31	360010148011011	District 31	360010146111042	District 32
360010147002062	District 31	360010147002014	District 31	360010148011077	District 31	360010146092025	District 32
360010147002058	District 31	360010147002024	District 31	360010146132042	District 31	360010146141003	District 32
360010147002057	District 31	360010147002046	District 31	360010146132037	District 31	360010146081029	District 32
360010147002031	District 31	360010147002063	District 31	360010147002070	District 31	360010146081004	District 32
360010146131004	District 31	360010147002061	District 31	360010147001013	District 31	360010146081010	District 32
360010147002035	District 31	360010147001002	District 31	360010147002121	District 31	360010146111024	District 32
360010147002040	District 31	360010146121024	District 31	360010147001062	District 31	360010146093013	District 32
360010147001005	District 31	360010146131026	District 31	360010147001055	District 31	360010146111029	District 32
360010146131017	District 31	360010146131014	District 31	360010147002027	District 31	360010146081002	District 32
360010146121002	District 31	360010146121001	District 31	360010147001027	District 31	360010146111011	District 32
360010146111018	District 31	360010146063026	District 31	360010147001026	District 31	360010146093016	District 32

360010146144021	District 32	360010146092015	District 32	360010145031026	District 33	360010142023016	District 33
360010146093006	District 32	360010146092018	District 32	360010145011013	District 33	360010142022006	District 33
360010146141006	District 32	360010146092029	District 32	360010145011005	District 33	360010142023015	District 33
360010146111009	District 32	360010146092019	District 32	360010145011000	District 33	360010142023024	District 33
360010146111007	District 32	360010146111022	District 32	360010145011102	District 33	360010142021008	District 33
360010146151019	District 32	360010146081005	District 32	360010145011008	District 33	360010142023013	District 33
360010146111034	District 32	360010146092027	District 32	360010145031000	District 33	360010142024015	District 33
360010146111044	District 32	360010146081030	District 32	360010145031019	District 33	360010142022013	District 33
360010146144018	District 32	360010146092023	District 32	360010145012005	District 33	360010142022019	District 33
360010146081001	District 32	360010146111008	District 32	360010145011009	District 33	360010142023005	District 33
360010146093010	District 32	360010146111032	District 32	360010145031024	District 33	360010142023008	District 33
360010146092000	District 32	360010146093019	District 32	360010142022002	District 33	360010142023022	District 33
360010146092010	District 32	360010146111046	District 32	360010142022001	District 33	360010142023029	District 33
360010146081028	District 32	360010146111049	District 32	360010142022011	District 33	360010142023023	District 33
360010146111005	District 32	360010146081014	District 32	360010142023026	District 33	360010142023036	District 33
360010146111045	District 32	360010146081031	District 32	360010142023030	District 33	360010145023023	District 33
360010146111020	District 32	360010146093015	District 32	360010142023000	District 33	360010142021004	District 33
360010146092028	District 32	360010146111039	District 32	360010142023012	District 33	360010142021011	District 33
360010146081012	District 32	360010146093008	District 32	360010142024004	District 33	360010142023004	District 33
360010146151033	District 32	360010146092016	District 32	3600101420231020	District 33	360010142023010	District 33
360010146081035	District 32	360010146092020	District 32	360010145031023	District 33	360010142023014	District 33
360010146092030	District 32	360010146092022	District 32	360010145011006	District 33	360010142023020	District 33
360010146111028	District 32	360010146111023	District 32	360010142022005	District 33	360010142023039	District 33
360010146092014	District 32	360010146111012	District 32	360010142023003	District 33	360010142023011	District 33
360010146141007	District 32	360010146151032	District 32	360010145031034	District 33	360010142024001	District 33
360010146141004	District 32	360010146093023	District 32	360010145031012	District 33	360010142022016	District 33
360010146092004	District 32	360010146111025	District 32	360010145012006	District 33	360010142024016	District 33
360010146092026	District 32	360010146092013	District 32	360010145023038	District 33	360010145012011	District 33
360010146092032	District 32	360010146093000	District 32	360010145023037	District 33	360010145031015	District 33
360010146111026	District 32			360010145012014	District 33	360010145031014	District 33
360010146081003	District 32	DISTRICT 33 BLOCKS		360010145031001	District 33	360010145012002	District 33
360010146081006	District 32	360010142023031	District 33	360010142023028	District 33	360010145012004	District 33
360010146092005	District 32	360010142024006	District 33	360010142024005	District 33	360010145031002	District 33
360010146092024	District 32	360010142022015	District 33	360010142021006	District 33	360010145012018	District 33
360010146093011	District 32	360010142022021	District 33	360010142022018	District 33	360010142024017	District 33
360010146112019	District 32	360010142022022	District 33	360010142022017	District 33	360010145031009	District 33
360010146111050	District 32	360010142021014	District 33	360010142022020	District 33	360010142012012	District 33
360010146092002	District 32	360010142024000	District 33	360010142021009	District 33	360010145031005	District 33
360010146111030	District 32	360010142023006	District 33	360010142021013	District 33	360010145011101	District 33
360010146111033	District 32	360010145011024	District 33	360010142024014	District 33	360010145012017	District 33
360010146111047	District 32	360010145012022	District 33	360010142023035	District 33	360010145012016	District 33
360010146111027	District 32	360010142023032	District 33	360010145011100	District 33	360010145012007	District 33
360010146092011	District 32	360010145011007	District 33	360010145031003	District 33	360010145011004	District 33
360010146111035	District 32	360010145011109	District 33	360010142023009	District 33	360010145012024	District 33
360010146081011	District 32	360010145011002	District 33	360010142024011	District 33	360010145011011	District 33
360010146093022	District 32	360010145031018	District 33	360010142021010	District 33	360010145031010	District 33
360010146092008	District 32	360010145012021	District 33	360010142023025	District 33	360010142024012	District 33
360010146081013	District 32	360010145012008	District 33	360010145011019	District 33	360010142023037	District 33
360010146111003	District 32	360010145031017	District 33	360010145011018	District 33	360010145031004	District 33
360010146141002	District 32	360010145012003	District 33	360010145011003	District 33	360010145031025	District 33
360010146151034	District 32	360010145023000	District 33	360010142021020	District 33	360010145012009	District 33
360010146111041	District 32	360010142023034	District 33	360010142024009	District 33	360010145012020	District 33
360010146093014	District 32	360010142023033	District 33	360010142024007	District 33	360010145011010	District 33
360010146081034	District 32	360010141004016	District 33	360010142024008	District 33	360010145011022	District 33
360010146111001	District 32	360010145011014	District 33	360010142023002	District 33	360010145031008	District 33
360010146111004	District 32	360010145012010	District 33	360010142023017	District 33	360010142023001	District 33
360010146111037	District 32	360010145011023	District 33	360010142022003	District 33	360010142023027	District 33
360010146093017	District 32	360010145031006	District 33	360010142022008	District 33	360010142023018	District 33
360010146141005	District 32	360010145031007	District 33	360010142022000	District 33	360010142024002	District 33
360010146141001	District 32	360010145031011	District 33	360010142022010	District 33	360010142022007	District 33
360010146141008	District 32	360010145012023	District 33	360010142022012	District 33	360010142022009	District 33
360010146093005	District 32	360010145031013	District 33	360010142021012	District 33	360010142022014	District 33
360010146111006	District 32	360010145031021	District 33	360010142024013	District 33	360010145011020	District 33
360010146093018	District 32	360010145011015	District 33	360010142023040	District 33	360010145011001	District 33
360010146141000	District 32	360010142023019	District 33	360010145031022	District 33	360010145023001	District 33
360010146081008	District 32	360010142022004	District 33	360010145031016	District 33	360010145012019	District 33
360010146151036	District 32	360010142021005	District 33	360010145011016	District 33	360010145012015	District 33
360010146151035	District 32	360010145012001	District 33	360010145011099	District 33	360010145011021	District 33
360010146111040	District 32	360010145023039	District 33	360010145011017	District 33	360010145023003	District 33
360010146092031	District 32	360010145023033	District 33	360010142024003	District 33	360010145011012	District 33
360010146092017	District 32	360010145023002	District 33	360010142023007	District 33	360010145012013	District 33

360010142023021	District 33	360010141003007	District 34	360010142011011	District 34	360010143023006	District 35
360010142023038	District 33	360010142034010	District 34	360010142032011	District 34	360010143021011	District 35
360010142023010	District 33	360010142033021	District 34	360010142035010	District 34	360010142013004	District 35
360010145011098	District 33	360010142035033	District 34	360010142032015	District 34	360010142032014	District 35
360010145012000	District 33	360010142021016	District 34	360010142032002	District 34	360010143023012	District 35
360010142021007	District 33	360010142035026	District 34	360010142032025	District 34	360010143021024	District 35
		360010141003004	District 34	360010142011018	District 34	360010143021002	District 35
		360010142031000	District 34	360010142034012	District 34	360010143023008	District 35
DISTRICT 34 BLOCKS		360010142034007	District 34	360010141003003	District 34	360010143023002	District 35
360010141003021	District 34	360010142033020	District 34	360010142031002	District 34	360010142013018	District 35
360010142021000	District 34	360010142033017	District 34	360010142034013	District 34	360010143021025	District 35
360010141003028	District 34	360010142031012	District 34	360010142031014	District 34	360010143021004	District 35
360010142034014	District 34	360010142031011	District 34	360010142032005	District 34	360010143021020	District 35
360010142034008	District 34	360010142031015	District 34	360010142011021	District 34	360010143023021	District 35
360010142035035	District 34	360010142031020	District 34	360010142011004	District 34	360010142013012	District 35
360010142033003	District 34	360010142031008	District 34	360010142032008	District 34	360010142035002	District 35
360010142034005	District 34	360010142032003	District 34	360010142035036	District 34	360010143021021	District 35
360010142032000	District 34	360010142011010	District 34	360010142032027	District 34	360010142013014	District 35
360010142032001	District 34	360010142032020	District 34	360010141003005	District 34	360010142013022	District 35
360010142031009	District 34	360010142034006	District 34	360010142011014	District 34	360010143021019	District 35
360010142011008	District 34	360010142034004	District 34	360010142031005	District 34	360010143023022	District 35
360010142011017	District 34	360010142033006	District 34	360010141003016	District 34	360010142012005	District 35
360010141003012	District 34	360010142033014	District 34	360010141003000	District 34	360010142031024	District 35
360010142011001	District 34	360010142031004	District 34	360010141003017	District 34	360010142013015	District 35
360010142035011	District 34	360010142031013	District 34			360010142031017	District 35
360010142032024	District 34	360010142032019	District 34	DISTRICT 35 BLOCKS		360010142031018	District 35
360010142011000	District 34	360010142032004	District 34	360010142013011	District 35	360010142012010	District 35
360010142033018	District 34	360010142032026	District 34	360010142012007	District 35	360010142012004	District 35
360010142033016	District 34	360010142021002	District 34	360010142012011	District 35	360010142031021	District 35
360010141003020	District 34	360010141003006	District 34	360010142013005	District 35	360010142012012	District 35
360010142035007	District 34	360010141003009	District 34	360010142012016	District 35	360010142013003	District 35
360010141003015	District 34	360010142011012	District 34	360010142013030	District 35	360010142013002	District 35
360010141003018	District 34	360010142011023	District 34	360010142013029	District 35	360010143023025	District 35
360010142031003	District 34	360010141003001	District 34	360010143023013	District 35	360010142013023	District 35
360010142034011	District 34	360010142032013	District 34	360010143023010	District 35	360010142031016	District 35
360010142021003	District 34	360010142034016	District 34	360010143023005	District 35	360010142013010	District 35
360010142035009	District 34	360010142034018	District 34	360010142013024	District 35	360010143021001	District 35
360010142033013	District 34	360010142034003	District 34	360010143021003	District 35	360010143023018	District 35
360010142021015	District 34	360010142034009	District 34	360010143023009	District 35	360010143023016	District 35
360010142035032	District 34	360010142033009	District 34	360010143021022	District 35	360010142035003	District 35
360010142032022	District 34	360010142034017	District 34	360010143021005	District 35	360010143023007	District 35
360010142031007	District 34	360010142033012	District 34	360010142031019	District 35	360010142012001	District 35
360010142033013	District 34	360010142021019	District 34	360010143023019	District 35	360010142012002	District 35
360010142011019	District 34	360010142034001	District 34	360010143023023	District 35	360010142031022	District 35
360010142011009	District 34	360010142033002	District 34	360010143021029	District 35	360010142012008	District 35
360010142035034	District 34	360010142033004	District 34	360010143021000	District 35	360010142012006	District 35
360010142011002	District 34	360010142033000	District 34	360010142012000	District 35	360010142013031	District 35
360010141003013	District 34	360010142033011	District 34	360010143023020	District 35	360010142013019	District 35
360010142032012	District 34	360010142033015	District 34	360010143021018	District 35	360010142035001	District 35
360010141003014	District 34	360010142031010	District 34	360010142013026	District 35	360010142012012	District 35
360010142032029	District 34	360010142032018	District 34	360010142013025	District 35	360010142031023	District 35
360010142031006	District 34	360010142011013	District 34	360010142013013	District 35	360010142012009	District 35
360010142021017	District 34	360010142033010	District 34	360010142013021	District 35	360010142012014	District 35
360010142034000	District 34	360010142035008	District 34	360010143023027	District 35	360010142012018	District 35
360010142033008	District 34	360010142021018	District 34	360010142013008	District 35	360010143023015	District 35
360010142033007	District 34	360010141003002	District 34	360010143023004	District 35	360010143023026	District 35
360010142011024	District 34	360010142011007	District 34	360010142035000	District 35	360010143021023	District 35
360010142011005	District 34	360010141003010	District 34	360010142013016	District 35	360010143023017	District 35
360010142011003	District 34	360010142033019	District 34	360010142013001	District 35	360010142031025	District 35
360010142032010	District 34	360010142011015	District 34	360010142032009	District 35	360010142013017	District 35
360010142032006	District 34	360010142011016	District 34	360010143021017	District 35	360010143021014	District 35
360010142032016	District 34	360010142034002	District 34	360010143023011	District 35	360010142012003	District 35
360010142032017	District 34	360010142034015	District 34	360010143023003	District 35	360010142013007	District 35
360010141003008	District 34	360010142034019	District 34	360010142013020	District 35	360010143023024	District 35
360010142035031	District 34	360010142034020	District 34	360010142013027	District 35	360010143023014	District 35
360010142032028	District 34	360010142033005	District 34	360010142012013	District 35	360010142013032	District 35
360010141003023	District 34	360010142032021	District 34	360010142012015	District 35	360010143021016	District 35
360010141003019	District 34	360010142033001	District 34	360010142012017	District 35	360010142013009	District 35
360010142032023	District 34	360010142032007	District 34	360010142013006	District 35		
360010141003019	District 34	360010142011022	District 34	360010142013028	District 35	DISTRICT 36 BLOCKS	
360010142021001	District 34	360010142011020	District 34	360010143021013	District 35	360010143024000	District 36
360010141003011	District 34						
360010142031001	District 34						

360010143021015	District 36	360010143012018	District 36	360010143012021	District 36	360010143024009	District 36
360010142014018	District 36	360010143024050	District 36	360010143021007	District 36	360010143024006	District 36
360010143012043	District 36	360010143012042	District 36	360010143021008	District 36	360010143024002	District 36
360010143012002	District 36	360010142014010	District 36	360010143011014	District 36	360010143024074	District 36
360010142014026	District 36	360010143021028	District 36	360010143012015	District 36	360010143024081	District 36
360010142014029	District 36	360010142014002	District 36	360010143024071	District 36	360010143012008	District 36
360010143024085	District 36	360010143022044	District 36	360010143012047	District 36	360010143012028	District 36
360010143024067	District 36	360010143012058	District 36	360010143021043	District 36	360010143022008	District 36
360010143024031	District 36	360010143024049	District 36	360010143012011	District 36	360010143012007	District 36
360010143024072	District 36	360010143024052	District 36	360010143024041	District 36	360010143012022	District 36
360010143012032	District 36	360010143022023	District 36	360010142014004	District 36	360010142014025	District 36
360010143022022	District 36	360010143012016	District 36	360010143021047	District 36	360010143011004	District 36
360010143024020	District 36	360010143022019	District 36	360010143021031	District 36	360010143012051	District 36
360010143012054	District 36	360010143012040	District 36	360010143022005	District 36	360010143024078	District 36
360010142014022	District 36	360010143012067	District 36	360010143022041	District 36	360010143011010	District 36
360010142014006	District 36	360010143012000	District 36	360010143011038	District 36	360010143022020	District 36
360010142014023	District 36	360010143024064	District 36	360010143024083	District 36	360010143021034	District 36
360010143022012	District 36	360010143012013	District 36	360010143012046	District 36	360010143021036	District 36
360010143024029	District 36	360010143024092	District 36	360010143024032	District 36	360010143024036	District 36
360010143012030	District 36	360010143024004	District 36	360010143024011	District 36	360010143024057	District 36
360010143012035	District 36	360010143024046	District 36	360010143024066	District 36	360010143024016	District 36
360010143012036	District 36	360010143024077	District 36	360010142014011	District 36	360010143024082	District 36
360010143011003	District 36	360010143022013	District 36	360010143024099	District 36	360010143022000	District 36
360010143011035	District 36	360010142014027	District 36	360010143022003	District 36	360010143024076	District 36
360010143012074	District 36	360010143012041	District 36	360010143024013	District 36	360010143021042	District 36
360010143012063	District 36	360010142014003	District 36	360010143024063	District 36	360010143021041	District 36
360010143012014	District 36	360010143012034	District 36	360010143023001	District 36	360010142014005	District 36
360010143024095	District 36	360010143012052	District 36	360010143012027	District 36	360010142014014	District 36
360010143024062	District 36	360010142014000	District 36	360010143012019	District 36	360010143022002	District 36
360010143023000	District 36	360010143011006	District 36	360010143012023	District 36	360010143012050	District 36
360010143021030	District 36	360010143011013	District 36	360010142014001	District 36	360010143011022	District 36
360010143024008	District 36	360010143022001	District 36	360010143024043	District 36	360010143022017	District 36
360010143012029	District 36	360010143011002	District 36	360010142014028	District 36	360010143024045	District 36
360010143024021	District 36	360010143011001	District 36	360010142014013	District 36	360010143012045	District 36
360010143012053	District 36	360010143011037	District 36	360010143012039	District 36	360010143024028	District 36
360010143021049	District 36	360010143012005	District 36	360010143021033	District 36	360010143022040	District 36
360010143024033	District 36	360010143012012	District 36	360010143021009	District 36	360010143011009	District 36
360010143021050	District 36	360010143024039	District 36	360010143024038	District 36	360010143012024	District 36
360010143012059	District 36	360010143011018	District 36	360010143012006	District 36	360010143012025	District 36
360010143024027	District 36	360010143011036	District 36	360010142014016	District 36	360010143024023	District 36
360010143012048	District 36	360010143021026	District 36	360010143021046	District 36	360010143022018	District 36
360010143012066	District 36	360010143024098	District 36	360010143024007	District 36	360010143024030	District 36
360010143012065	District 36	360010143022004	District 36	360010143024080	District 36	360010143024048	District 36
360010143012070	District 36	360010142014015	District 36	360010143022016	District 36	360010143024001	District 36
360010143024037	District 36	360010143012049	District 36	360010143022030	District 36	360010143024047	District 36
360010143024026	District 36	360010143024093	District 36	360010143021051	District 36	360010143024088	District 36
360010143011021	District 36	360010143024015	District 36	360010143012020	District 36	360010143022015	District 36
360010143012055	District 36	360010143024042	District 36	360010143011020	District 36	360010143021010	District 36
360010143024061	District 36	360010143024091	District 36	360010143012037	District 36	360010143021035	District 36
360010143024060	District 36	360010143024089	District 36	360010143011026	District 36	360010143011007	District 36
360010143022007	District 36	360010143012009	District 36	360010143011015	District 36	360010143011000	District 36
360010143021044	District 36	360010143011024	District 36	360010143011016	District 36	360010143012071	District 36
360010143022033	District 36	360010143011019	District 36	360010143011034	District 36	360010143012064	District 36
360010143011011	District 36	360010143011039	District 36	360010143011008	District 36	360010143024097	District 36
360010143011017	District 36	360010143021037	District 36	360010143011012	District 36	360010143012062	District 36
360010143012044	District 36	360010143012069	District 36	360010143024035	District 36	360010142014030	District 36
360010141003022	District 36	360010143024070	District 36	360010142013000	District 36	360010142014031	District 36
360010142014020	District 36	360010143024068	District 36	360010143024084	District 36	360010143021032	District 36
360010143024005	District 36	360010143024058	District 36	360010143012026	District 36	360010143012033	District 36
360010143011005	District 36	360010143012031	District 36	360010143012073	District 36	360010143024003	District 36
360010143012068	District 36	360010143024069	District 36	360010143022014	District 36	360010143024012	District 36
360010143024096	District 36	360010142014008	District 36	360010143011033	District 36	360010143024010	District 36
360010143022024	District 36	360010143012004	District 36	360010143024075	District 36	360010143021038	District 36
360010143012057	District 36	360010143024090	District 36	360010143011023	District 36	360010143024044	District 36
360010143024087	District 36	360010142014024	District 36	360010143021006	District 36	360010143012038	District 36
360010143021048	District 36	360010143024051	District 36	360010143021045	District 36	360010143012061	District 36
360010143012017	District 36	360010143012056	District 36	360010143021040	District 36	360010143024086	District 36
360010143021039	District 36	360010143024056	District 36	360010143024040	District 36	360010143024065	District 36
360010143024059	District 36	360010143024014	District 36	360010143022021	District 36	360010143024073	District 36
360010143024094	District 36	360010142014021	District 36	360010142014019	District 36	360010143012010	District 36
360010143012072	District 36	360010143024022	District 36	360010143021027	District 36	360010143024034	District 36

360010143024079	District 36	360010144022029	District 37	360010144013061	District 37	360010144013035	District 37
360010143012003	District 36	360010144022044	District 37	360010144013066	District 37	360010144013064	District 37
360010143012060	District 36	360010144021017	District 37	360010144012024	District 37	360010144012004	District 37
360010142014007	District 36	360010144012053	District 37	360010144013031	District 37	360010144013048	District 37
360010142014017	District 36	360010144011047	District 37	360010144013069	District 37	360010143022028	District 37
360010143012001	District 36	360010144012040	District 37	360010144012033	District 37	360010143022035	District 37
360010142014009	District 36	360010144022027	District 37	360010144012058	District 37	360010144011038	District 37
360010026004035	District 36	360010144012064	District 37	360010144012055	District 37	360010144011031	District 37
		360010144013014	District 37	360010144011037	District 37	360010144021016	District 37
		360010144013009	District 37	360010143022043	District 37	360010144011048	District 37
DISTRICT 37 BLOCKS		360010144013019	District 37	360010143022010	District 37	360010144012006	District 37
360010143022027	District 37	360010144013027	District 37	360010144022039	District 37	360010144012009	District 37
360010144011056	District 37	360010144012012	District 37	360010143022042	District 37	360010144011016	District 37
360010144011074	District 37	360010144012045	District 37	360010144022035	District 37	360010144011029	District 37
360010144012057	District 37	360010143011030	District 37	360010144022002	District 37	360010144022017	District 37
360010144013063	District 37	360010143022026	District 37	360010144013013	District 37	360010144022012	District 37
360010144021014	District 37	360010143022037	District 37	360010144013049	District 37	360010144013021	District 37
360010144021004	District 37	360010143022025	District 37	360010144013003	District 37	360010144022007	District 37
360010144013065	District 37	360010143022032	District 37	360010144012019	District 37	360010144011046	District 37
360010144012054	District 37	360010143022034	District 37	360010144012059	District 37	360010144012066	District 37
360010144022032	District 37	360010143011031	District 37	360010144013026	District 37	360010144022028	District 37
360010144011058	District 37	360010144011078	District 37	360010144022053	District 37	360010144011035	District 37
360010144022031	District 37	360010144011057	District 37	360010144013010	District 37	360010144012025	District 37
360010144012037	District 37	360010144011015	District 37	360010144013040	District 37	360010144012029	District 37
360010144011021	District 37	360010144011019	District 37	360010144012016	District 37	360010144011003	District 37
360010144011066	District 37	360010144011014	District 37	360010144013005	District 37	360010144013073	District 37
360010144011064	District 37	360010143022009	District 37	360010144012008	District 37	360010144013011	District 37
360010144021008	District 37	360010143022038	District 37	360010144012034	District 37	360010144012007	District 37
360010144022037	District 37	360010143011028	District 37	360010144021012	District 37	360010144012014	District 37
360010144022011	District 37	360010143011029	District 37	360010144013075	District 37	360010144022010	District 37
360010143011025	District 37	360010143022006	District 37	360010144011041	District 37	360010144012001	District 37
360010143022031	District 37	360010144012005	District 37	360010144013042	District 37	360010144011053	District 37
360010144011076	District 37	360010144011070	District 37	360010144022004	District 37	360010144011054	District 37
360010144021000	District 37	360010144011023	District 37	360010144012002	District 37	360010144013059	District 37
360010144013050	District 37	360010144013037	District 37	360010144012003	District 37	360010144022050	District 37
360010144022005	District 37	360010144012063	District 37	360010144011009	District 37	360010144011010	District 37
360010144011001	District 37	360010144011000	District 37	360010144022036	District 37	360010144012046	District 37
360010144012010	District 37	360010144011028	District 37	360010144022030	District 37	360010144013060	District 37
360010144022025	District 37	360010144011024	District 37	360010143011027	District 37	360010144011011	District 37
360010144012060	District 37	360010144022016	District 37	360010144013062	District 37	360010144011008	District 37
360010144012061	District 37	360010144022011	District 37	360010144011049	District 37	360010144013071	District 37
360010144021001	District 37	360010144011067	District 37	360010144013043	District 37	360010144022033	District 37
360010144013052	District 37	360010144022020	District 37	360010144012023	District 37	360010144013022	District 37
360010144013058	District 37	360010144022043	District 37	360010144012026	District 37	360010144012032	District 37
360010144011051	District 37	360010144022049	District 37	360010144012017	District 37	360010144013057	District 37
360010144013034	District 37	360010144011062	District 37	360010144012020	District 37	360010144013067	District 37
360010144013020	District 37	360010144012056	District 37	360010144013044	District 37	360010144011065	District 37
360010144013024	District 37	360010144022006	District 37	360010144022047	District 37	360010144011045	District 37
360010144011073	District 37	360010144022003	District 37	360010144013056	District 37	360010144011068	District 37
360010144022039	District 37	360010144012051	District 37	360010144013000	District 37	360010144011069	District 37
360010144012031	District 37	360010144012067	District 37	360010144012018	District 37	360010144021013	District 37
360010144011020	District 37	360010144013018	District 37	360010144013032	District 37	360010144022048	District 37
360010144013017	District 37	360010144013008	District 37	360010144011052	District 37	360010144021002	District 37
360010144013041	District 37	360010144011007	District 37	360010144011055	District 37	360010144011059	District 37
360010144011026	District 37	360010144013030	District 37	360010143022036	District 37	360010144021009	District 37
360010144011012	District 37	360010144012047	District 37	360010144011075	District 37	360010144013007	District 37
360010144021010	District 37	360010144022018	District 37	360010144011077	District 37	360010144013036	District 37
360010144011018	District 37	360010144011071	District 37	360010144012043	District 37	360010144013016	District 37
360010144011006	District 37	360010144011022	District 37	360010144013053	District 37	360010144013023	District 37
360010144011004	District 37	360010144011040	District 37	360010144012030	District 37	360010144022019	District 37
360010144011033	District 37	360010144021006	District 37	360010144013070	District 37	360010144022041	District 37
360010144011030	District 37	360010143022011	District 37	360010144012021	District 37	360010144011044	District 37
360010144022013	District 37	360010143022029	District 37	360010144022000	District 37	360010144011063	District 37
360010144011027	District 37	360010144021005	District 37	360010144022011	District 37	360010144011043	District 37
360010144012044	District 37	360010144013033	District 37	360010144012035	District 37	360010144012049	District 37
360010144012036	District 37	360010144013047	District 37	360010144022022	District 37	360010144022040	District 37
360010144012027	District 37	360010144022008	District 37	360010144012038	District 37	360010144012048	District 37
360010144013039	District 37	360010144012000	District 37	360010144012041	District 37	360010144022054	District 37
360010144012065	District 37	360010144022046	District 37	360010144012052	District 37	360010144022001	District 37
360010144022024	District 37	360010144013074	District 37	360010144022026	District 37	360010144011079	District 37
360010144022055	District 37	360010144013072	District 37	360010144012062	District 37	360010144013006	District 37
360010143011032	District 37						

360010144013004	District 37	360010145022010	District 38	360010145021000	District 38	360010143024019	District 38
360010144013051	District 37	360010145022042	District 38	360010145021011	District 38	360010145023011	District 38
360010144013046	District 37	360010145022032	District 38	360010145023016	District 38	360010145022021	District 38
360010144013068	District 37	360010145022045	District 38	360010145021021	District 38	360010145022008	District 38
360010144012013	District 37	360010145022063	District 38	360010145011095	District 38	360010145022035	District 38
360010144013045	District 37	360010145022066	District 38	360010145011032	District 38	360010145023015	District 38
360010144013025	District 37	360010145021026	District 38	360010145011093	District 38	360010145021032	District 38
360010144013015	District 37	360010145021025	District 38	360010145023019	District 38	360010145023043	District 38
360010144011050	District 37	360010145032007	District 38	360010145011065	District 38	360010145021049	District 38
360010144012015	District 37	360010145032004	District 38	360010145022007	District 38	360010145032026	District 38
360010144011013	District 37	360010145023050	District 38	360010145032015	District 38	360010145022022	District 38
360010144011017	District 37	360010145023028	District 38	360010145021040	District 38	360010145011069	District 38
360010144011025	District 37	360010145011064	District 38	360010145022025	District 38	360010145011085	District 38
360010144013001	District 37	360010145022043	District 38	360010145011070	District 38	360010143024054	District 38
360010144022023	District 37	360010145023027	District 38	360010145031028	District 38	360010145031029	District 38
360010144012039	District 37	360010145021047	District 38	360010145022003	District 38	360010145021043	District 38
360010144022052	District 37	360010145011110	District 38	360010145022037	District 38	360010145022026	District 38
360010144011036	District 37	360010145022074	District 38	360010145022064	District 38	360010145022028	District 38
360010144011005	District 37	360010145022015	District 38	360010145022009	District 38	360010145022033	District 38
360010144011080	District 37	360010145011034	District 38	360010145022062	District 38	360010145022044	District 38
360010144011034	District 37	360010145011037	District 38	360010145022065	District 38	360010145022046	District 38
360010144011039	District 37	360010145032002	District 38	360010145022058	District 38	360010145022039	District 38
360010144021007	District 37	360010145021002	District 38	360010145032001	District 38	360010145022067	District 38
360010144011002	District 37	360010145011072	District 38	360010145011050	District 38	360010143024018	District 38
360010144012022	District 37	360010145022041	District 38	360010145022014	District 38	360010142035019	District 38
360010144013054	District 37	360010145022034	District 38	360010143024053	District 38	360010142035021	District 38
360010144012028	District 37	360010145022036	District 38	360010145011060	District 38	360010142035006	District 38
360010144013038	District 37	360010145021029	District 38	360010145011058	District 38	360010145032008	District 38
360010144013055	District 37	360010145023046	District 38	360010145023007	District 38	360010145021019	District 38
360010144011042	District 37	360010145023045	District 38	360010145032031	District 38	360010145011030	District 38
360010144011060	District 37	360010145023017	District 38	360010145011097	District 38	360010142035020	District 38
360010144011061	District 37	360010145021005	District 38	360010145032030	District 38	360010145021030	District 38
360010144011032	District 37	360010145011076	District 38	360010145011047	District 38	360010145023018	District 38
360010144022034	District 37	360010145032011	District 38	360010145011067	District 38	360010142035005	District 38
360010144022015	District 37	360010145021017	District 38	360010145022004	District 38	360010142035025	District 38
360010144022042	District 37	360010145021015	District 38	360010145021009	District 38	360010145021004	District 38
360010144022038	District 37	360010145011096	District 38	360010145032027	District 38	360010145011039	District 38
360010144022051	District 37	360010145022000	District 38	360010145022019	District 38	360010145021038	District 38
360010144021015	District 37	360010145011068	District 38	360010145023013	District 38	360010145031033	District 38
360010144022014	District 37	360010145021039	District 38	360010145022031	District 38	360010145022011	District 38
360010144021003	District 37	360010145011036	District 38	360010145022060	District 38	360010145021018	District 38
360010144013012	District 37	360010145032012	District 38	360010145021010	District 38	360010145022057	District 38
360010144013028	District 37	360010142035028	District 38	360010145021046	District 38	360010145032013	District 38
360010144013029	District 37	360010145023048	District 38	360010145022001	District 38	360010145011053	District 38
360010144013002	District 37	360010145021007	District 38	360010142035016	District 38	360010145011059	District 38
360010144012011	District 37	360010145022049	District 38	360010142035023	District 38	360010142035004	District 38
360010144012050	District 37	360010145022068	District 38	360010142035037	District 38	360010142035017	District 38
360010144022045	District 37	360010145022052	District 38	360010145011089	District 38	360010142035022	District 38
360010144012042	District 37	360010145032016	District 38	360010145032021	District 38	360010142035024	District 38
360010144022009	District 37	360010145011062	District 38	360010145031032	District 38	360010142035012	District 38
360010144011072	District 37	360010145022075	District 38	360010145022047	District 38	360010145021001	District 38
		360010145032035	District 38	360010145022059	District 38	360010145011066	District 38
		360010145023041	District 38	360010145022061	District 38	360010145023010	District 38
DISTRICT 38 BLOCKS		360010145011090	District 38	360010145021048	District 38	360010145021042	District 38
360010142035018	District 38	360010145011077	District 38	360010145022054	District 38	360010145021012	District 38
360010142035029	District 38	360010145011071	District 38	360010145021016	District 38	360010142035030	District 38
360010142035013	District 38	360010145032019	District 38	360010145011061	District 38	360010145021036	District 38
360010142035014	District 38	360010145032024	District 38	360010145011027	District 38	360010145021037	District 38
360010145022051	District 38	360010145021045	District 38	360010143024024	District 38	360010145021033	District 38
360010145023021	District 38	360010145011049	District 38	360010143024025	District 38	360010145011063	District 38
360010145023020	District 38	360010145011107	District 38	360010145022050	District 38	360010145032029	District 38
360010145011078	District 38	360010145011107	District 38	360010145021024	District 38	360010145022069	District 38
360010145022023	District 38	360010145032034	District 38	360010145032005	District 38	360010145022024	District 38
360010145022017	District 38	360010145011091	District 38	360010145011046	District 38	360010145011041	District 38
360010145021022	District 38	360010145032020	District 38	360010145011027	District 38	360010145022020	District 38
360010145011108	District 38	360010145011087	District 38	360010145031027	District 38	360010145022029	District 38
360010145023047	District 38	360010145011088	District 38	360010145011044	District 38	360010145022029	District 38
360010145011084	District 38	360010145011025	District 38	360010145032003	District 38	360010145022038	District 38
360010145011081	District 38	360010145011052	District 38	360010145023032	District 38	360010145021003	District 38
360010145011106	District 38	360010145011092	District 38	360010145023031	District 38	360010145023004	District 38
360010145011033	District 38	360010145032025	District 38	360010145032017	District 38	360010145011051	District 38
360010143024017	District 38	360010145011035	District 38	360010145023035	District 38	360010145021028	District 38

360010145022053	District 38	360010142035015	District 38	360010147002096	District 39	360010148011083	District 39
360010145021034	District 38	360010145011079	District 38	360010147002097	District 39	360010148011162	District 39
360010145031030	District 38	360010145011086	District 38	360010147002105	District 39	360010148021033	District 39
360010145023005	District 38	360010145022048	District 38	360010147002087	District 39	360010148021072	District 39
360010145032023	District 38	360010145011055	District 38	360010148032027	District 39	360010148022035	District 39
360010145032010	District 38	360010145011056	District 38	360010148032060	District 39	360010148021019	District 39
360010145032009	District 38	360010145011048	District 38	360010148032019	District 39	360010148021002	District 39
360010145011104	District 38	360010145022070	District 38	360010148032010	District 39	360010148023026	District 39
360010145011105	District 38	360010145011073	District 38	360010148031046	District 39	360010148021052	District 39
360010145023008	District 38	360010145023025	District 38	360010148022048	District 39	360010148021050	District 39
360010145023036	District 38	360010145011045	District 38	360010148022013	District 39	360010148021049	District 39
360010145022072	District 38	360010145011094	District 38	360010148023028	District 39	360010148011050	District 39
360010145011057	District 38	360010145011042	District 38	360010148021025	District 39	360010148011144	District 39
360010145011028	District 38	360010145031031	District 38	360010148011089	District 39	360010148011125	District 39
360010145011103	District 38	360010145032018	District 38	360010148012084	District 39	360010148011143	District 39
360010145032028	District 38	360010145032022	District 38	360010148012040	District 39	360010148011149	District 39
360010145032032	District 38	360010145023023	District 38	360010148012056	District 39	360010148011150	District 39
360010145021023	District 38	360010145032014	District 38	360010148011081	District 39	360010148011134	District 39
360010145032006	District 38	360010145022006	District 38	360010148011146	District 39	360010148032049	District 39
360010145022018	District 38	360010145021027	District 38	360010148011039	District 39	360010148032047	District 39
360010145023006	District 38	360010145011083	District 38	360010148012062	District 39	360010148032081	District 39
360010145023040	District 38	360010145011031	District 38	360010148011139	District 39	360010148032054	District 39
360010145011082	District 38			360010148011031	District 39	360010148031091	District 39
360010145022005	District 38	DISTRICT 39 BLOCKS		360010148011106	District 39	360010148031029	District 39
360010145022076	District 38	360010148011054	District 39	360010148011141	District 39	360010148031031	District 39
360010145022071	District 38	360010148011042	District 39	360010148012081	District 39	360010148032014	District 39
360010145022013	District 38	360010148012022	District 39	360010148011174	District 39	360010148031051	District 39
360010145022040	District 38	360010148012031	District 39	360010148011118	District 39	360010148031040	District 39
360010145021031	District 38	360010148012004	District 39	360010148011121	District 39	360010148032003	District 39
360010145021043	District 38	360010148012003	District 39	360010148012000	District 39	360010148031027	District 39
360010145021044	District 38	360010148012017	District 39	360010148012006	District 39	360010148032076	District 39
360010145011080	District 38	360010148012011	District 39	360010148023058	District 39	360010148031028	District 39
360010145022012	District 38	360010148012034	District 39	360010148021010	District 39	360010148031090	District 39
360010145022056	District 38	360010148012038	District 39	360010148021018	District 39	360010148032066	District 39
360010145021013	District 38	360010148012083	District 39	360010148021054	District 39	360010148031034	District 39
360010145021006	District 38	360010148012058	District 39	360010148012026	District 39	360010148031037	District 39
360010145022027	District 38	360010148011124	District 39	360010148012025	District 39	360010148032034	District 39
360010145022016	District 38	360010148012015	District 39	360010148012023	District 39	360010148031140	District 39
360010145011038	District 38	360010148011049	District 39	360010148011080	District 39	360010148031025	District 39
360010145011074	District 38	360010148012043	District 39	360010148011096	District 39	360010148031013	District 39
360010145022073	District 38	360010148011058	District 39	360010148011161	District 39	360010148031012	District 39
360010145021008	District 38	360010148012039	District 39	360010148012027	District 39	360010148021038	District 39
360010145021020	District 38	360010148011066	District 39	360010148012055	District 39	360010148022040	District 39
360010145022055	District 38	360010148012059	District 39	360010148011173	District 39	360010148021084	District 39
360010145022002	District 38	360010148011163	District 39	360010148011024	District 39	360010148021027	District 39
360010145023024	District 38	360010148011165	District 39	360010148011025	District 39	360010148021058	District 39
360010142035027	District 38	360010148011166	District 39	360010148012024	District 39	360010148023062	District 39
360010145011029	District 38	360010148011178	District 39	360010148031019	District 39	360010148023086	District 39
360010145023044	District 38	360010148011028	District 39	360010148032023	District 39	360010148023074	District 39
360010145022030	District 38	360010148011035	District 39	360010148031101	District 39	360010148022025	District 39
360010145011075	District 38	360010148012028	District 39	360010148031104	District 39	360010148022037	District 39
360010145011026	District 38	360010148011033	District 39	360010148031148	District 39	360010148021005	District 39
360010145023014	District 38	360010148011053	District 39	360010148031098	District 39	360010148023080	District 39
360010145023022	District 38	360010148011117	District 39	360010148031070	District 39	360010148023048	District 39
360010145011040	District 38	360010148011129	District 39	360010148031152	District 39	360010148011157	District 39
360010145023051	District 38	360010148011140	District 39	360010148031099	District 39	360010148011055	District 39
360010145021035	District 38	360010148011151	District 39	360010148032050	District 39	360010148011154	District 39
360010145023009	District 38	360010148011147	District 39	360010148021030	District 39	360010148011153	District 39
360010145023026	District 38	360010148011145	District 39	360010148023003	District 39	360010148023067	District 39
360010145023012	District 38	360010148012042	District 39	360010148023054	District 39	360010148023094	District 39
360010145021014	District 38	360010148012029	District 39	360010148021031	District 39	360010148023090	District 39
360010145032033	District 38	360010148011156	District 39	360010148021014	District 39	360010148022026	District 39
360010145032000	District 38	360010148011043	District 39	360010148021060	District 39	360010148023001	District 39
360010145023034	District 38	360010148011177	District 39	360010148021070	District 39	360010148023005	District 39
360010145011054	District 38	360010148011119	District 39	360010148012071	District 39	360010148023031	District 39
360010145023029	District 38	360010148012005	District 39	360010148012061	District 39	360010148022001	District 39
360010145023030	District 38	360010148012008	District 39	360010148012016	District 39	360010148011127	District 39
360010145023042	District 38	360010148012009	District 39	360010148012021	District 39	360010148011079	District 39
360010145023049	District 38	360010148012014	District 39	360010148011102	District 39	360010148011092	District 39
360010145021041	District 38	360010147002072	District 39	360010148011095	District 39	360010148012068	District 39
360010143024055	District 38	360010147002081	District 39	360010148012050	District 39	360010148011132	District 39

360010148021055	District 39	360010148012063	District 39	360010148032036	District 39	360010148012086	District 39
360010148022016	District 39	360010148011078	District 39	360010148031078	District 39	360010148012036	District 39
360010148023034	District 39	360010148012060	District 39	360010148031095	District 39	360010147002104	District 39
360010148021057	District 39	360010148011105	District 39	360010148031062	District 39	360010147002114	District 39
360010148023096	District 39	360010147001070	District 39	360010148031103	District 39	360010147002112	District 39
360010148023076	District 39	360010147002089	District 39	360010148011090	District 39	360010147002118	District 39
360010148023035	District 39	360010147002099	District 39	360010147001067	District 39	360010147001074	District 39
360010148023045	District 39	360010147002106	District 39	360010147001082	District 39	360010147002095	District 39
360010148022045	District 39	360010147002107	District 39	360010147001080	District 39	360010147001069	District 39
360010148022034	District 39	360010147002102	District 39	360010147001073	District 39	360010147002116	District 39
360010148021045	District 39	360010147002100	District 39	360010148031128	District 39	360010147001063	District 39
360010148011056	District 39	360010148031127	District 39	360010148031118	District 39	360010147001071	District 39
360010148011101	District 39	360010148031081	District 39	360010148031149	District 39	360010148032065	District 39
360010148011158	District 39	360010148031073	District 39	360010148031097	District 39	360010148032068	District 39
360010148011094	District 39	360010148031119	District 39	360010148031086	District 39	360010148032001	District 39
360010148011175	District 39	360010148031115	District 39	360010148031124	District 39	360010148031033	District 39
360010148012074	District 39	360010148031079	District 39	360010148031061	District 39	360010148032004	District 39
360010148011085	District 39	360010148031066	District 39	360010148031088	District 39	360010148023016	District 39
360010148011037	District 39	360010148032021	District 39	360010148021074	District 39	360010148023102	District 39
360010148011032	District 39	360010148032032	District 39	360010148021009	District 39	360010148023083	District 39
360010147002078	District 39	360010148032031	District 39	360010148021056	District 39	360010148023006	District 39
360010148032033	District 39	360010148032058	District 39	360010148021020	District 39	360010148023009	District 39
360010148032063	District 39	360010148032074	District 39	360010148021039	District 39	360010148023073	District 39
360010148032067	District 39	360010148032080	District 39	360010148022004	District 39	360010148023105	District 39
360010148032002	District 39	360010148031145	District 39	360010148022027	District 39	360010148022008	District 39
360010148032073	District 39	360010148031156	District 39	360010148021051	District 39	360010148023021	District 39
360010148032028	District 39	360010148031122	District 39	360010148021068	District 39	360010148023107	District 39
360010148031042	District 39	360010148031023	District 39	360010148022002	District 39	360010148023030	District 39
360010148032078	District 39	360010148031017	District 39	360010148021053	District 39	360010148023023	District 39
360010148031014	District 39	360010148031055	District 39	360010148011104	District 39	360010148011170	District 39
360010148031022	District 39	360010148031056	District 39	360010148011044	District 39	360010148011052	District 39
360010148031096	District 39	360010148032041	District 39	360010148012010	District 39	360010148011034	District 39
360010148031094	District 39	360010148032061	District 39	360010148012037	District 39	360010148011029	District 39
360010148031009	District 39	360010148032069	District 39	360010148012044	District 39	360010148023050	District 39
360010148031110	District 39	360010148032006	District 39	360010148012085	District 39	360010148021075	District 39
360010148031060	District 39	360010148031050	District 39	360010148012013	District 39	360010148023109	District 39
360010148031120	District 39	360010148032000	District 39	360010148012030	District 39	360010148021037	District 39
360010148031111	District 39	360010148032079	District 39	360010147002091	District 39	360010148021069	District 39
360010148031064	District 39	360010148031052	District 39	360010147002073	District 39	360010148021076	District 39
360010148031076	District 39	360010147001075	District 39	360010147002075	District 39	360010148021079	District 39
360010148032020	District 39	360010147002088	District 39	360010147002085	District 39	360010148021008	District 39
360010148032022	District 39	360010147002110	District 39	360010148031113	District 39	360010148023043	District 39
360010148032029	District 39	360010147002084	District 39	360010148031157	District 39	360010148012041	District 39
360010148031083	District 39	360010147002115	District 39	360010148032035	District 39	360010148012012	District 39
360010148031143	District 39	360010148032071	District 39	360010148032052	District 39	360010148012020	District 39
360010148031016	District 39	360010148031082	District 39	360010148032051	District 39	360010148012087	District 39
360010148031024	District 39	360010148031003	District 39	360010148032077	District 39	360010148011051	District 39
360010148031020	District 39	360010148031054	District 39	360010148031144	District 39	360010148012007	District 39
360010148031011	District 39	360010148031045	District 39	360010148032053	District 39	360010148012046	District 39
360010148032016	District 39	360010148031007	District 39	360010148031132	District 39	360010147002094	District 39
360010148032062	District 39	360010148031154	District 39	360010148031057	District 39	360010147001068	District 39
360010148032057	District 39	360010148032042	District 39	360010148032045	District 39	360010147002101	District 39
360010148032018	District 39	360010148032037	District 39	360010148022021	District 39	360010147002074	District 39
360010148032044	District 39	360010148032008	District 39	360010148021065	District 39	360010147002077	District 39
360010148021024	District 39	360010148032064	District 39	360010148023082	District 39	360010147001083	District 39
360010148022009	District 39	360010148032007	District 39	360010148023070	District 39	360010147001079	District 39
360010148023088	District 39	360010148031041	District 39	360010148021046	District 39	360010147001076	District 39
360010148023064	District 39	360010148031039	District 39	360010148021001	District 39	360010148023040	District 39
360010148022049	District 39	360010148032009	District 39	360010148023093	District 39	360010148021023	District 39
360010148023013	District 39	360010148031068	District 39	360010148022023	District 39	360010148011130	District 39
360010148023036	District 39	360010148031008	District 39	360010148022042	District 39	360010148022046	District 39
360010148023079	District 39	360010147002076	District 39	360010148022007	District 39	360010148022036	District 39
360010148022050	District 39	360010147002113	District 39	360010148022043	District 39	360010148021011	District 39
360010148023008	District 39	360010147002103	District 39	360010148022041	District 39	360010148023011	District 39
360010148022003	District 39	360010147002080	District 39	360010148023004	District 39	360010148023015	District 39
360010148011036	District 39	360010147002117	District 39	360010148012069	District 39	360010148022030	District 39
360010148011122	District 39	360010147001072	District 39	360010148011091	District 39	360010148023047	District 39
360010148011135	District 39	360010147002086	District 39	360010148011072	District 39	360010148023106	District 39
360010148011148	District 39	360010147002083	District 39	360010148011088	District 39	360010148023053	District 39
360010148011171	District 39	360010147002120	District 39	360010148011103	District 39	360010148023068	District 39
360010148011027	District 39	360010148032038	District 39	360010148012051	District 39	360010148023099	District 39

360010148023078 District 39
360010148012070 District 39
360010148011116 District 39
360010148012078 District 39
360010148012032 District 39
360010148012018 District 39
360010148011155 District 39
360010148011086 District 39
360010148011087 District 39
360010148011159 District 39
360010147001064 District 39
360010147001078 District 39
360010147002092 District 39

Appendix “B”

Description of Metes & Bounds of the Proposed Final Redistricting Boundaries for the 2011 Legislative Election District Lines for Albany County, NY

DISTRICT 1

All that portion of the County of Albany, contained wholly within the **City of Albany**, and further described and bounded as follows:

Beginning at a point on the Dunn Memorial Bridge where it intersects the county boundary, proceed west on the South Mall Arterial in a counter-clockwise direction to Madison Avenue, then west on Madison Avenue to Grand Street;

thence proceeding south on Grand Street to Myrtle Avenue, then westerly on Myrtle to Eagle Street, then south on Eagle to Park Avenue, then westerly on Park Avenue to Myrtle Avenue;

thence proceeding along Myrtle Avenue westerly to Delaware Avenue, then south on Delaware Avenue to Morton Avenue, then east on Morton Avenue to Oneida Terrace;

thence proceeding south on Oneida Terrace to the start of Slingerland Street, and continuing from there to South Dove Street;

thence proceeding south along South Dove Street to 2nd Avenue, then proceeding west along 2nd Avenue to the intersection with Frisbee Avenue, then south on Frisbee to McCarty Avenue;

thence proceeding west on McCarty Avenue to Southern Boulevard, and south on Southern Boulevard to its intersection with the City of Albany boundary;

thence proceeding along the City of Albany Border in a southeasterly direction to its intersection with the county boundary;

thence proceeding northerly along the city and county boundary to the Dunn Memorial Bridge at the point of origin.

DISTRICT 2

All that portion of the County of Albany, contained wholly within the **City of Albany**, and further described and bounded as follows:

Beginning at the intersection of the City of Albany boundary and Birch Hill Road, proceed in a counter-clockwise direction south and east along Birch Hill Road to its intersection with Saint Agnes Lane, then south on Saint Agnes to Greyledge Drive, then west and south along Greyledge to its intersection with Saint Agnes Lane, then south along Saint Agnes to Albany Shaker Road, then southeast along Albany Shaker to Northern Boulevard, then southwest on Northern Boulevard to I-90, then east along I-90 to US Highway 9, then southerly on US Highway 9 to the rail road tracks;

thence proceeding along those tracks in a southeasterly direction to North Pearl Street, then south on North Pearl Street to Livingston Avenue, then west on Livingston to Ten Broeck

Street, then south on Ten Broeck to 3rd Street, then west on 3rd to its intersection with Henry Johnson Boulevard;

thence proceeding southerly along Henry Johnson to Orange Street then west on Orange to Lexington Avenue, then south on Lexington to Washington Avenue, then southeasterly on Washington to Henry Johnson Boulevard, then north on Henry Johnson to Central Avenue;

thence proceeding easterly on Central to Lark Street, then northerly on Lark Street to Elk Street, then southeasterly on Elk to Eagle Street, then southerly on Eagle to Pine Street, then east on Pine Street to North Pearl Street, then south on North Pearl Street to the South Mall Arterial, then west on the Arterial to Grand Street, then south on Grand Street to Madison Avenue;

thence proceeding on Madison Avenue to the South Mall Arterial, then easterly on the Arterial

across the Dunn Memorial Bridge to the county line;

thence proceeding northerly along the county line to the intersection of boundaries of the City of Albany and the Town of Colonie, then

westerly along the City of Albany boundary to its intersection with Birch Hill Road at the point of origin.

DISTRICT 3

All that portion of the County of Albany, contained wholly within the **City of Albany**, and further described and bounded as follows:

Beginning at the intersection of the City of Albany boundary and Birch Hill Road, proceed in a clockwise direction south and east along Birch Hill Road to its intersection with Saint Agnes Lane, then south on Saint Agnes to Greyledge Drive, then west and south along Greyledge to its intersection with Saint Agnes Lane, then south along Saint Agnes to Albany Shaker Road, then southeast along Albany Shaker to Northern Boulevard, then southwest on Northern Boulevard to I-90, then east along I-90 to US Highway 9, then southerly on US Highway 9 to the rail road tracks;

thence proceeding along those tracks in a southeasterly direction to North Pearl Street, then south on North Pearl Street to Livingston Avenue, then west on Livingston to Ten Broeck Street, then south on Ten Broeck to 3rd Street, then west on 3rd to its intersection with Henry Johnson Boulevard;

thence proceeding north on Henry Johnson Boulevard to Colonie Street, then west on Colonie to Pennsylvania Avenue, then north on Pennsylvania to Beverly Avenue, then west on Beverly to Wilkins Avenue, then south on Wilkins to Livingston Avenue, then west on Livingston to Judson Street, then south on Judson to 3rd Street;

thence proceeding westerly on 3rd to North Manning Boulevard, then south on North Manning to Central Avenue;

thence proceeding west on Central Avenue to North Main Avenue, then south on North Main to Bradford Street, then westerly on Bradford to North Allen Street, then north on North Allen to Central Avenue, then westerly on Central to Everett Road, then north on Everett Road to its intersection with the City of Albany boundary;

thence proceeding easterly along the boundary of the City of Albany to its intersection with Birch Hill Road at the point of origin.

DISTRICT 4

All that portion of the County of Albany, contained wholly within the **City of Albany**, and further described and bounded as follows:

Beginning at the intersection of 3rd Street and Henry Johnson Boulevard, proceed north on Henry Johnson Boulevard to Colonie Street, then west on Colonie to Pennsylvania Avenue, then north on Pennsylvania to Beverly Avenue, then west on Beverly to Wilkins Avenue, then south on Wilkins to Livingston Avenue, then west on Livingston to Judson Street, then south on Judson to 3rd Street;

thence proceeding westerly on 3rd to North Manning Boulevard, then south on North Manning to Central Avenue;

thence proceeding easterly along Central to Partridge Street, thence south on Partridge to Bradford Street, thence southeasterly along Bradford to Quail Street, thence south on Quail to Washington Avenue;

thence proceeding easterly on Washington Avenue to Cortland Place, then south along Cortland to Western Avenue, thence east along Western Avenue to Washington;

thence proceeding northwest on Washington Avenue to Lexington Avenue, then northerly on Lexington to Orange Street, then southeasterly on Orange to Henry Johnson Boulevard, then northerly on Henry Johnson to 3rd Street at the point of origin.

DISTRICT 5

All that portion of the County of Albany, contained wholly within the **City of Albany**, and further described and bounded as follows:

Beginning at the intersection of Central Avenue and Henry Johnson Boulevard, then continuing easterly in a clockwise direction along Central to Lark Street, then northerly on Lark Street to Elk Street, then southeasterly on Elk to Eagle Street, then southerly on Eagle to Pine Street, then east on Pine Street to North Pearl Street, then south on North Pearl Street to the South Mall Arterial, then west on the Arterial to Grand Street, then south on Grand Street to Myrtle Avenue;

thence proceeding westerly on Myrtle Avenue to Eagle Street, then southerly on Eagle to Park Avenue, then westerly on Park to Myrtle Avenue, then northwesterly along Myrtle to Delaware Avenue;

thence continuing across Delaware Avenue along Myrtle to its intersection with Robin Street, then northerly along Robin to Madison Avenue, then westerly along Madison to South Lake Avenue, then northerly along South Lake to Western Avenue, then easterly along Western to Henry Johnson Boulevard, then north on Henry Johnson to Central Avenue at the point of origin.

DISTRICT 6

All that portion of the County of Albany, contained wholly within the **City of Albany**, and further described and bounded as follows:

Beginning at the intersection of Myrtle Avenue and Delaware Avenue, then proceeding south in a clockwise direction on Delaware Avenue to Morton Avenue, then east on Morton Avenue to Oneida Terrace;

thence proceeding south on Oneida Terrace to the start of Slingerland Street, and continuing from there to South Dove Street;

thence proceeding south along South Dove Street to 2nd Avenue, then proceeding west along 2nd Avenue to the intersection with Frisbee Avenue, then south on Frisbee to McCarty Avenue;

thence proceeding west on McCarty Avenue to Southern Boulevard and continuing west on Southern to its intersection with Leighton Street, then north on Leighton to Leedale Street, then

west on Leedale to Hampton Street, then north on Hampton to 2nd Avenue;

thence proceeding westerly on 2nd Avenue across Delaware Avenue and along Whitehall Road to the intersection with Ten Eyck Avenue, then northwesterly on Ten Eyck to the intersection with Marwill Street;

thence proceeding north on Marwill Street across Hackett Boulevard and on to Academy Road, continuing north on Academy to its intersection with New Scotland Avenue;

thence proceeding east on New Scotland Avenue to South Lake Avenue, then northeast on South Lake to Park Avenue, then westerly on Park to Quail Street, then northerly on Quail to Madison Avenue, then easterly on Madison to Robin Street, then southerly on Robin to Myrtle Avenue, then southeasterly on Myrtle to Delaware Avenue at the point of origin.

DISTRICT 7

All that portion of the County of Albany, contained wholly within the **City of Albany**, and further described and bounded as follows:

Beginning at the intersection of Central Avenue with Manning Boulevard, then proceeding southwesterly along Manning Boulevard in a counter-clockwise direction to its intersection with North Main Avenue;

thence proceeding south on North Main Avenue to its intersection with Washington Avenue, then southeast on Washington to Partridge Street, then south on Partridge to Western Avenue;

thence proceeding west on Western Avenue to West Lawrence Street, then south on West Lawrence to Myrtle Avenue, turning southeasterly on Myrtle to its intersection with Ontario Street, then northerly on Ontario to Yates Street, then easterly on Yates to Quail Street, then northerly on Quail to Madison Avenue;

thence proceeding easterly on Madison Avenue to South Lake Avenue, then northerly on South Lake to Western Avenue, then west on Western to Cortland place, then northerly on Cortland to Washington Avenue;

thence proceeding westerly on Washington Avenue to Quail Street, then northerly on Quail to Bradford Street, then westerly on Bradford to Partridge Street, then northerly on Partridge to

Central Avenue, then westerly on Central to its intersection with Manning Boulevard at the point of origin.

DISTRICT 8

All that portion of the County of Albany, contained wholly within the **City of Albany**, and further described and bounded as follows:

Beginning at the intersection of Hackett Boulevard and Weis Road, then proceeding easterly in a counter-clockwise direction on Hackett to its intersection with Rose Court, then south on Rose Court to Whitehall Road, then east on Whitehall to Marwill Street, continuing northerly on Marwill across Hackett Boulevard and on to Academy Road, continuing north on Academy to its intersection with New Scotland Avenue;

thence proceeding east on New Scotland Avenue to South Lake Avenue, then northeast on South

Lake to Park Avenue, then westerly on Park to Quail Street, then northerly on Quail to Yates Street, then westerly on Yates to Ontario Street, then south on Ontario to Myrtle Avenue;

thence proceeding westerly on Myrtle Avenue to South Main Avenue, thence southerly on South Main to Ryckman Avenue, proceeding west on Ryckman to Mercer Street, then west on Mercer Street to West Lawrence Street;

thence proceeding southwest on West Lawrence to its intersection with New Scotland Avenue, east on New Scotland to Weis Road, then southerly on Weis Road to Hackett Boulevard at the point of origin.

DISTRICT 9

All that portion of the County of Albany, including parts of the **City of Albany** and the **Town of Bethlehem**, and further described and bounded as follows:

Beginning at the intersection of Cherry Avenue and the abandoned CSX rail line, proceeding westerly in a clockwise direction along that rail line to its intersection with Font Grove Road and proceeding along Font Grove Road to the New Scotland town line;

thence proceeding northeasterly along the town line to its intersection with the Normans Kill, thence southeasterly along the Normans Kill in a meandering fashion to its intersection with New Scotland Avenue;

thence proceeding northeasterly on New Scotland to its intersection with Whitehall Road, then easterly on Whitehall to its intersection with Picotte Drive, then north on Picotte to John David Lane, then east along John David to the intersection with Gingerbread Lane, then northeasterly along Gingerbread to John David, then north along John David to Hackett Boulevard, then east along Hackett to South Manning Boulevard, then north on South Manning Boulevard to Hackett Boulevard, then

easterly on Hackett to its intersection with Weis Road;

then proceeding easterly on Hackett Boulevard to its intersection with Rose Court, then south on Rose Court to Whitehall Road, then east on Whitehall to Marwill Street, continuing northerly on Marwill to Ten Eyck Avenue, then southeasterly along Ten Eyck to Whitehall Road, then easterly along Whitehall to the intersection of Delaware Avenue, crossing Delaware Avenue onto 2nd Avenue and continuing on 2nd Avenue to the intersection of Hampton Street;

thence proceeding southerly along Hampton Street to Leedale Street, east on Leedale Street to Leighton Street, then south on Leighton to McCarty Avenue; thence proceeding east on McCarty Avenue to Southern Boulevard, thence south on Southern Boulevard to the boundary of the City of Albany and the Normans Kill;

thence proceeding in a meandering northwesterly direction along the Normans Kill to its intersection with McCormack Road North, then southerly along McCormack Road North to the intersection with Cherry Avenue, thence southerly along Cherry Avenue to its intersection with the abandoned CSX rail line at the point of origin.

DISTRICT 10

All that portion of the County of Albany, including parts of the **City of Albany** and the **Town of Bethlehem**, and further described and bounded as follows:

Beginning at the intersection of Berkshire Boulevard and Hillcrest Avenue, proceed southerly in a clockwise direction along Hillcrest Avenue and Meade Avenue to the intersection of Cottage Avenue;

thence proceeding westerly on Cottage Avenue to Briar Avenue, then southwestly along Briar, across Woodville Avenue to the City of Albany and Town of Bethlehem boundary;

thence proceeding southerly along the Bethlehem town line to its intersection with Krumkill Road, then westerly along Krumkill to the New Scotland and Bethlehem town lines;

thence proceeding southwest along the Bethlehem line to the intersection with the Normans Kill, thence southeasterly along the Normans Kill in a meandering fashion to its intersection with New Scotland Avenue;

thence proceeding northeasterly on New Scotland to its intersection with Whitehall Road, then easterly on Whitehall to its intersection with

Picotte Drive, then north on Picotte to John David Lane, then east along John David to the intersection with Gingerbread Lane, then northeasterly along Gingerbread to John David, then north along John David to Hackett Boulevard, then east along Hackett to South Manning Boulevard, then north on South Manning Boulevard to Hackett Boulevard, then easterly on Hackett to its intersection with Weis Road;

thence proceeding northerly along Weis Road to New Scotland Avenue, then west on New Scotland to West Lawrence Street, then northerly on West Lawrence to Mercer Street, then east on Mercer to its intersection with Ryckman Avenue, then east on Ryckman to South Main Avenue, then north on South Main to its intersection with Myrtle Avenue;

thence proceeding westerly on Myrtle Avenue to Marion Avenue, thence south on Marion to Plymouth Street, then west on Plymouth to Euclid Avenue, then southerly on Euclid to Berkshire Boulevard;

thence proceeding northwestly on Berkshire Boulevard to its intersection with Hillcrest Avenue at the point of origin.

DISTRICT 11

All that portion of the County of Albany, including parts of the **City of Albany** and the **Town of Bethlehem**, and further described and bounded as follows:

Beginning at the intersection of Berkshire Boulevard and Hillcrest Avenue, proceed southerly in a clockwise direction along Hillcrest Avenue and Meade Avenue to the intersection of Cottage Avenue;

thence proceeding westerly on Cottage Avenue to Briar Avenue, then southwestly along Briar, across Woodville Avenue to the City of Albany and Town of Bethlehem boundary;

thence proceeding southerly along the Bethlehem town line to its intersection with Krumkill Road, then westerly along Krumkill to the New Scotland and Bethlehem town lines;

thence proceeding north along these municipal bounds to their intersection with the Town of Guilderland boundary, thence east along the

Bethlehem town line to the City of Albany boundary;

thence proceeding north then west along the City of Albany boundary to its intersection with the SUNY Campus Road just east of Fuller Road;

thence proceeding northerly along the SUNY Campus Road to the first exit to Washington Avenue, then easterly on Washington Avenue to the first entrance ramp to the State Office Campus Access Road;

thence proceeding southerly along the Campus Access Road to Clarendon Road, then south on Clarendon to its intersection with Western Avenue;

thence proceeding on Western Avenue in an easterly direction to its intersection with Hillcrest Avenue, then south on Hillcrest to its intersection with Berkshire Boulevard at the point of origin.

DISTRICT 12

All that portion of the County of Albany, including parts of the **City of Albany** and the **Town of Guilderland**, and further described and bounded as follows:

Beginning at the intersection of Myrtle Avenue and Marion Avenue proceed northerly along Marion in a counter-clockwise direction to the intersection with Western Avenue, then west on Western to the intersection of Eileen Street, then northeast on Eileen to Washington Avenue, then west on Washington to Colvin Avenue, then north on Colvin to Lincoln Avenue, then northwest on Lincoln to Zoar Avenue;

thence proceeding northeast along Zoar to Lyric Avenue, then continuing northeast along Austin Avenue to its intersection with Central Avenue, then westerly along Central to its intersection with the City of Albany boundary;

thence proceeding east along the city border to its intersection with the municipal bounds of the Towns of Guilderland and Colonie;

thence proceeding along the Town of Colonie town line to its intersection with New Karner Road, then south along New Karner to its intersection with the City of Albany border;

thence proceeding northwest, then southwest, then southeast along the city line to its intersection with the SUNY Campus Road;

thence proceeding northerly along the SUNY Campus Road to the first exit to Washington Avenue, then easterly on Washington Avenue to the first entrance ramp to the State Office Campus Access Road;

thence proceeding southerly along the Campus Access Road to Clarendon Road, then south on Clarendon to its intersection with Western Avenue;

thence proceeding on Western Avenue in an easterly direction to its intersection with Hillcrest Avenue, then south on Hillcrest to its intersection with Berkshire Boulevard, then southeasterly along Berkshire to the intersection with Euclid Avenue;

thence proceeding northerly on Euclid Avenue to Plymouth Street, then easterly on Plymouth Street to Marion Avenue, then northerly on Marion to the intersection with Myrtle Avenue at the point of origin.

DISTRICT 13

All that portion of the County of Albany, contained wholly within the **City of Albany**, and further described and bounded as follows:

Beginning at the intersection of Myrtle Avenue and Marion Avenue proceed northerly along Marion in a clockwise direction to the intersection with Western Avenue, then west on Western to the intersection of Eileen Street, then northeast on Eileen to Washington Avenue, then west on Washington to Colvin Avenue, then north on Colvin to Lincoln Avenue, then northwest on Lincoln to Zoar Avenue;

thence proceeding northeast along Zoar to Lyric Avenue, then continuing northeast along Austin Avenue to its intersection with Central Avenue, then westerly along Central to its intersection with the City of Albany boundary;

thence proceeding along the city boundary in a generally easterly direction to its intersection with Everett Road Extension;

thence proceeding south along Everett Road to Central Avenue, then southeast on Central to the intersection with North Allen Street, then south on North Allen to Bradford Street, then southeast on Bradford to North Main Street, then north on North Main to Central Avenue;

thence proceeding on east Central Avenue to Manning Boulevard, then following Manning Boulevard back to the southwest and its intersection with North Main Avenue;

thence proceeding south on North Main Avenue to its intersection with Washington Avenue, then southeast on Washington to Partridge Street, then south on Partridge to Western Avenue;

thence proceeding west on Western Avenue to West Lawrence Street, then south on West Lawrence to Myrtle Avenue, turning northwest on Myrtle to its intersection with Marion Avenue at the point of origin.

DISTRICT 14

All that portion of the County of Albany, including parts of the **Town of Colonie** (encompassing the entire **Village of Menands**,) and the **City of Watervliet**, and further described and bounded as follows:

Beginning at the intersection of Menands Road, Old Niskayuna Road, and New Loudon Road, proceed north in a clockwise direction on New Loudon Road to its intersection with Spring Street road, then proceed east on Spring Street Road to its intersection with Crommakill Drive and Grenada Terrace;

thence proceeding north on Grenada to its intersection with Charles Street, then east on Charles to Homewood Avenue, then north along the logical extension of Homewood Avenue to its point of intersection with Watervliet Shaker Road;

thence proceeding east on Watervliet Shaker Road to the City of Watervliet boundary, then

east along the city line to its intersection with Parker Road;

thence proceeding east on Parker to the edge of the Watervliet Arsenal where you turn west on 9th Street to 4th Avenue;

thence proceeding south on 4th Avenue to 8th Street, then east on 8th Street to 3rd Avenue;

thence proceeding southerly on 3rd Avenue to 2nd Street, then west on 2nd Street to the City of Watervliet boundary, then following the city boundary south and then easterly to the county boundary;

thence proceeding south along the county boundary to the intersection of the Village of Menands and the Albany City municipal lines, then west along the Albany City line to the intersection with New Loudon Road, then north along New Loudon Road to Menands Road at the point of origin.

DISTRICT 15

All that portion of the County of Albany, including parts of the **Town of Colonie** and the **City of Watervliet**, and further described and bounded as follows:

Beginning at the intersection of the southeast corner of the City of Watervliet and the county boundary, proceed north in a counter-clockwise direction along the county line to its intersection with the 19th Street Bridge, then westerly along 19th Street to the intersection with Grotto Court;

thence proceeding north on Grotto Court to the intersection with the City of Watervliet boundary, thence continuing westerly along the city boundary to its intersection with Troy Schenectady Road;

thence proceeding east on Troy Schenectady Road to the intersection of Delatour Road, then south on Delatour to Watervliet Shaker Road;

thence proceeding east on Watervliet Shaker Road to the City of Watervliet boundary, then east along the city line to its intersection with Parker Road;

thence proceeding east on Parker to the edge of the Watervliet Arsenal where you turn west on 9th Street to 4th Avenue;

thence proceeding south on 4th Avenue to 8th Street, then east on 8th Street to 3rd Avenue;

thence proceeding southerly on 3rd Avenue to 2nd Street, then west on 2nd Street to the City of Watervliet boundary, then following the city boundary south and then easterly to the county boundary at the point of origin.

DISTRICT 16

All that portion of the County of Albany, including parts of the **Town of Colonie**, the **Cities of Watervliet** and **Cohoes**, as well as the **Village** and **Town of Green Island** in their entirety, and further described and bounded as follows:

Beginning at the intersection if Johnson Road, Boght Road, Saint Agnes Highway and the City of Cohoes boundary, proceed in a clockwise direction north on Saint Agnes Highway along the Cohoes city line to Columbia Street;

thence proceeding east on Columbia Street to James Street, then continue south on James to its

intersection with Western Avenue; thence proceed southeast on Western to the rail road tracks;

thence proceeding south on the rail road tracks to their intersection with the Cohoes city line;

thence proceeding along the Cohoes boundary east, south, and east again to the Town and Village of Green Island boundary;

thence proceeding northeasterly along the Green Island boundary to its intersection with the County boundary;

Thence proceeding south along the county boundary to the 19th Street bridge, then westerly along 19th Street to the intersection with Grotto Court;

thence proceeding north on Grotto Court to the intersection with the City of Watervliet boundary, thence easterly along the city boundary to its intersection with Boght Road;

thence proceeding in a northeasterly direction along Boght Road to its intersection with Johnson Road at the point of origin.

DISTRICT 17

All that portion of the County of Albany, contained wholly within the **City of Cohoes**, and further described and bounded as follows:

Beginning where the Saratoga Street bridge intersects the county boundary, travel in a counter-clockwise direction south on Saratoga Street to its intersection with New Cortland Street;

thence proceeding westerly along New Cortland to Mohawk Street, then south on Mohawk to Cayuga Street, proceed west on Cayuga Street to the end and proceed southwest to the end of Standish Place;

thence proceed south on Standish Place to its intersection with Ontario Street, then south on Ontario to the intersection with High Street, then continue west on High Street to the rail road tracks;

thence proceeding northwest along the rail road to the intersection with Johnston Avenue, thence

southwest on Johnston to Broadway, turning due west on Johnston to the intersection with Chestnut Street, then south on Chestnut to Columbia Street;

thence proceeding east on Columbia Street to James Street, then continue south on James to its intersection with Western Avenue; thence proceed southeast on Western to the rail road tracks;

thence proceeding south on the rail road tracks to their intersection with the Cohoes city line;

thence proceeding along the Cohoes boundary east, south, east, north, and northeast to its intersection with the county line;

thence proceeding north, west, southwest, and northwest along the county line to its intersection with the Saratoga Street bridge at the point of origin.

DISTRICT 18

All that portion of the County of Albany, including parts of the **Town of Colonie** and the **City of Cohoes**, and further described and bounded as follows:

Beginning at the intersection of Baker Avenue and Boght Road, proceed west in a clockwise direction on Boght Road to the intersection of New Loudon Road, then northeast on New Loudon Road to the intersection of Old Loudon Road;

thence proceeding north on Old Loudon to its intersection with Nottingham Way, then northwest on Nottingham to its intersection with Dutch Meadows Drive, then northeast on Dutch

Meadows Drive to the intersection with Schermerhorn Road;

thence northwesterly and southwesterly along Schermerhorn to its transition to Schaffer Drive, following Schaffer to its intersection with Dunsbach Ferry Road;

thence proceeding north on Dunsbach Ferry Road to Aix Road, then west and south along Aix to its intersection with Island View Road, thence west on Island View to the Adirondack Northway, following the Northway northwest to its intersection with the county boundary;

thence proceeding along the county boundary northeast and southeast to its intersection with

the Saratoga Street bridge, turning south on Saratoga Street to its intersection with New Cortland Street;

thence proceeding westerly along New Cortland to Mohawk Street, then south on Mohawk to Cayuga Street, proceed west on Cayuga Street to the end and proceed southwest to the end of Standish Place;

thence proceed south on Standish Place to its intersection with Ontario Street, then south on Ontario to the intersection with High Street, then

continue west on High Street to the rail road tracks;

thence proceeding northwest along the rail road to the intersection with Johnston Avenue, thence southwest on Johnston to Broadway, turning due west on Johnston to the intersection with Chestnut Street, then south on Chestnut to Columbia Street;

thence proceeding west along Columbia Street to the intersection with Baker Avenue, continuing north on Baker Avenue to its intersection with Boght Road at the point of origin.

DISTRICT 19

All that portion of the County of Albany, contained wholly within the **Town of Colonie**, and further described and bounded as follows:

Beginning on the Town of Colonie line at its intersection with River Road, proceed in a counter-clockwise direction east on River Road to its intersection with Buhrmaster Road, proceeding south on Buhrmaster to its intersection with Troy Schenectady Road (State Highway 7);

thence proceeding east along Troy Schenectady Road to its intersection with Burns Place;

thence proceeding north on Burns to David Road, east on David to Whitney Road, south on Whitney to Audrey Road, east on Audrey to Perry Avenue, north on Perry to Ilene Place, east on Ilene to Forts Ferry Road, north on Forts Ferry to Citation Drive, east on Citation to Cimarron Way, south on Cimarron to Omega Terrace, east on Omega to New Sparrowbush Road, and southeast on Sparrowbush to its intersection with New Loudon Road;

thence proceeding north on the Northway to its intersection with State Highway 7, then east on State Highway 7 to its intersection with Miller Road;

thence proceeding north on Miller Road to the intersection of Johnson Road, then northeast on Johnson to its intersection with the City of Cohoes town line;

thence proceeding north on Saint Agnes Highway along the Cohoes city line to Columbia Street, thence continuing across Columbia to Baker Avenue, continuing north on Baker to its intersection with Boght Road;

thence proceeding westerly on Boght Road to the intersection of New Loudon Road, then northeast on New Loudon Road to the intersection of Old Loudon Road;

thence proceeding north on Old Loudon to its intersection with Nottingham Way, then northwest on Nottingham to its intersection with Dutch Meadows Drive, then northeast on Dutch Meadows Drive to the intersection with Schermerhorn Road;

thence northwesterly and southwesterly along Schermerhorn to its transition to Schaffer Drive, following Schaffer to its intersection with Dunsbach Ferry Road;

thence proceeding north on Dunsbach Ferry Road to Aix Road, then west and south along Aix to its intersection with Island View Road, thence west on Island View to the Adirondack Northway, following the Northway northwest to its intersection with the county boundary;

thence proceeding generally southwest in a meandering fashion along the Town of Colonie border to its intersection with River Road at the point of origin.

DISTRICT 20

All that portion of the County of Albany, contained wholly within the **Town of Colonie**, and further described and bounded as follows:

Beginning at the intersection of Sparrowbush Road with the Adirondack Northway (I-87) proceed south on I-87 to its intersection with Troy Schenectady Road (State Highway 7), then southeasterly along Route 7 to a point just north

of the intersection of Cohoes Avenue and Waterford Avenue, proceeding south to the intersection of Cohoes Avenue and Waterford Avenue, proceed west and south to the intersection with Waterford Avenue E, proceeding south on Waterford Avenue East to its intersection with Vallenwood Drive, southwest on Vallenwood to Tempest drive, southeast on Tempest to Vallenwood Drive;

thence proceeding south on Vallenwood until it turns west and becomes Doorstone Drive, then east on Doorstone Drive to the intersection of Doorstone Drive S;

thence proceeding south along Doorstone Drive South to Watervliet Shaker Road, then east along Watervliet Shaker to its intersection with New Loudon Road;

thence proceeding north on New Loudon Road to its intersection with Troy Schenectady Road,

thence easterly on Troy Schenectady Road to its intersection with the City of Watervliet boundary;

thence proceeding easterly along the city boundary to its intersection with Boght Road;

thence proceeding in a northeasterly direction along Boght Road to its intersection with Johnson Road;

thence proceeding southwesterly along Johnson Road to the intersection with Miller Road, thence south along Miller Road to its intersection with State Highway 7;

thence proceeding west on Highway 7 to its intersection with New Loudon Road, south on New Loudon Road to New Sparrowbush Road, and west on New Sparrowbush Road to the Adirondack Northway at the point of origin.

DISTRICT 21

All that portion of the County of Albany, contained wholly within the **Town of Colonie**, and further described and bounded as follows:

Beginning at the intersection of Troy Schenectady Road and Delatour Road, proceed in a clockwise direction south on Delatour to its intersection with Watervliet Shaker Road, then east on Watervliet Shaker to the logical northward extension of Homewood Avenue, then south along this extension to the north end of Homewood Avenue and its intersection with Charles Street;

thence proceeding west on Charles Street to Grenada Terrace, then south on Grenada and Crommakill Drive to the intersection with Spring Street Road, then west on Spring Street Road to the intersection with New Loudon Road;

thence proceeding south on New Loudon Road to its intersection with old Niskayuna Road;

thence proceeding northwest on Old Niskayuna Road to its intersection with Hills Road, thence proceeding east and north along Hills to its intersection with Maxwell Road;

thence proceeding east along Maxwell to its intersection with Arthur Road, then north and east along Arthur to its intersection with New Loudon Road;

thence proceeding north along New Loudon to its intersection with Troy Schenectady Road, thence southeasterly along Troy Schenectady Road to its intersection with Delatour Road at the point of origin.

DISTRICT 22

All that portion of the County of Albany, contained wholly within the **Town of Colonie**, and further described and bounded as follows:

Beginning at the intersection of Watervliet Shaker Road and New Karner Road and proceeding northeasterly in a clockwise direction along Watervliet Shaker Road to its intersection with Consaul Road;

thence proceeding northerly along Consaul to its intersection with Kabalian Drive, then north

along Kabalian to its intersection with Lishakill Road;

thence proceeding north along Lishakill to its intersection with the county boundary;

then proceeding easterly along the Town of Colonie line to its intersection with River Road;

thence proceeding east on River Road to its intersection with Buhrmaster Road, proceeding south on Buhrmaster to its intersection with Troy Schenectady Road (State Highway 7);

thence proceeding east along Troy Schenectady Road to its intersection with Burns Place;

thence proceeding north on Burns to David Road, east on David to Whitney Road, south on Whitney to Audrey Road, east on Audrey to Perry Avenue, north on Perry to Ilene Place, east on Ilene to Forts Ferry Road, north on Forts Ferry to Citation Drive, east on Citation to Cimarron Way, south on Cimarron to Omega Terrace, east on Omega to New Sparrowbush Road, and southeast on Sparrowbush to its intersection with the Adirondack Northway (I-87);

thence proceeding south on I-87 to its intersection with Troy Schenectady Road (State Highway 7), then southeasterly along Route 7 to a point just north of the intersection of Cohoes Avenue and Waterford Avenue, proceeding south to the intersection of Cohoes Avenue and Waterford Avenue, proceed west and south to

the intersection with Waterford Avenue E, proceeding south on Waterford Avenue East to its intersection with Vallenwood Drive, southwest on Vallenwood to Tempest drive, southeast on Tempest to Vallenwood Drive;

thence proceeding south on Vallenwood until it turns west and becomes Doorstone Drive, then east on Doorstone Drive to the intersection of Doorstone Drive S;

thence proceeding south along Doorstone Drive South to Watervliet Shaker Road, then west on Watervliet Shaker Road to its intersection with the Adirondack Northway, then southwesterly along the Northway to Albany Shaker Road;

thence proceeding northwest on Albany Shaker Road to Watervliet Shaker Road, then proceeding west and then northwest on Watervliet Shaker Road to its intersection with New Karner Road at the point of origin.

DISTRICT 23

All that portion of the County of Albany, contained wholly within the **Town of Colonie** including part of the **Village of Colonie**, and further described and bounded as follows:

Beginning at the intersection of New Karner Road and Central Avenue and proceeding counter-clockwise along Central Avenue in a southeasterly direction to the intersection of Vly Road, then northeasterly along Vly Road to its intersection with Hillsdale Avenue;

thence proceeding along Hillside Avenue southeast to Maple Drive, then northeast to Barker Street;

thence proceeding southeast along Barker Street to Hunting Road, then east along Hunting Road to Sand Creek Road;

thence proceeding southeast along Sand Creek Road to the Village of Colonie line, and following that line to its intersection with Computer Drive West & Cerone Commercial Drive;

thence southeast along Cerone Commercial Drive to Wolf Road;

thence proceeding northeasterly along Wolf Road to Metro Park Road, then southeast along Metro Park Road to its intersection with the North Colonie and South Colonie school district line, then southeast and northeast along that school district line to Albany Shaker Road;

thence proceeding southeast along Albany Shaker to Osborne Road, then east along Osborne to the South Colonie and North Colonie school district line, following that school district line north to West Cobble Hill Road;

thence proceeding north along West Cobble Hill to Old Niskayuna Road, thence northwesterly along Old Niskayuna to Hills Road;

thence proceeding east and north along Hills to its intersection with Maxwell Road;

thence proceeding east along Maxwell to its intersection with Arthur Road, then north and east along Arthur to its intersection with New Loudon Road;

thence proceeding north along New Loudon to its intersection with Watervliet Shaker Road, then west along Watervliet Shaker to the Adirondack Northway (I-87);

thence proceeding southwest along I-87 to the intersection with Albany Shaker Road;

thence proceeding northwest along Albany Shaker to Heritage Lane (previously known as Watervliet Shaker Road), thence westerly along Watervliet Shaker to its intersection with New Karner Road, then southwesterly along New Karner to the intersection with Central Avenue at the point of origin.

DISTRICT 24

All that portion of the County of Albany, contained wholly within the **Town of Colonie**, and further described and bounded as follows:

Beginning at the intersection of Cerone Commercial Drive and Wolf Road, proceed in a clockwise direction northeasterly along Wolf Road to Metro Park Road, then southeast along Metro Park Road to its intersection with the North Colonie and South Colonie school district line, then southeast and northeast along that school district line to Albany Shaker Road;

thence proceeding southeast along Albany Shaker to Osborne Road;

thence proceeding southwest along Osborne to its intersection with Willowdale Terrace, and

following Willowdale southeast and southwest to its intersection with Sand Creek road;

thence proceeding southeast on Sand Creek to the intersection with Osborne Road, turning southwest on Osborne to the intersection of Brayton Street;

thence proceeding northwest along Brayton to its intersection with Reynolds Street, thence southwest on Reynolds to its intersection with Central Avenue;

thence proceeding northeast on Central Avenue to its intersection with Wolf Road;

thence proceeding northeast on Wolf Road to its intersection with Cerone Commercial Drive at the point of origin.

DISTRICT 25

All that portion of the County of Albany, contained wholly within the **Town of Colonie**, and further described and bounded as follows:

Beginning at the intersection of Albany Shaker Road and Osborne Road, proceed southwest in a counter-clockwise direction along Osborne to its intersection with Willowdale Terrace, and following Willowdale southeast and southwest to its intersection with Sand Creek road;

thence proceeding southeast on Sand Creek to the intersection with Osborne Road, turning southwest on Osborne to the intersection of Brayton Street;

thence proceeding northwest along Brayton to its intersection with Reynolds Street, thence southwest on Reynolds to its intersection with Central Avenue;

thence proceeding southeast on Central to its intersection with the City of Albany boundary;

thence proceeding along the Colonie town border in an easterly direction to its intersection with New Loudon Road (US Highway 9);

thence proceeding north along New Loudon Road to its intersection with Old Niskayuna Road, turn northeast and proceed along Old Niskayuna Road to its intersection with West Cobble Hill Road;

thence proceeding southerly along West Cobble Hill Road to its point of intersection with the North Colonie and South Colonie school district line, following this school district line south to its intersection with Osborne Road;

thence proceeding westerly along Osborne Road to its intersection with Albany Shaker Road at the point of origin.

DISTRICT 26

All that portion of the County of Albany, contained wholly within the **Town of Colonie** including part of the **Village of Colonie**, and further described and bounded as follows:

Beginning at the intersection of New Karner Road and Central Avenue and proceeding clockwise along Central Avenue in a southeasterly direction to the intersection of Vly Road, then northeasterly along Vly Road to its intersection with Hillsdale Avenue;

thence proceeding along Hillside Avenue southeast to Maple Drive, then northeast to Barker Street;

thence proceeding southeast along Barker Street to Hunting Road, then east along Hunting Road to Sand Creek Road;

thence proceeding southeast along Sand Creek Road to the Village of Colonie line, and following that line to its intersection with

Computer Drive West & Cerone Commercial Drive;
thence southeast along Cerone Commercial Drive to Wolf Road;
thence southwest along Wolf Road to Central Avenue;
thence proceeding southeast along Central Avenue to the City of Albany line, and following

that line west to the Guilderland and Colonie town line;
thence westerly along the Colonie town line to its intersection with New Karner Road;
thence northeasterly along New Karner to its intersection with Central Avenue at the point of origin.

DISTRICT 27

All that portion of the County of Albany, contained wholly within the **Town of Colonie** including part of the **Village of Colonie**, and further described and bounded as follows:

Beginning at the intersection of Watervliet Shaker Road and New Karner Road and proceeding northeasterly in a counter-clockwise direction along Watervliet Shaker Road to its intersection with Consaul Road;

thence proceeding northerly along Consaul to its intersection with Kabalian Drive, then north along Kabalian to its intersection with Lishakill Road;

thence proceeding north along Lishakill to its intersection with the county boundary;
then proceeding westerly along the Town of Colonie line to its intersection with the Guilderland town line;
thence proceeding southeasterly along the Colonie town line to its intersection with New Karner Road;
then proceeding northeasterly along New Karner Road to its intersection with Watervliet Shaker Road at the point of origin.

DISTRICT 28

All that portion of the County of Albany, contained wholly within the **Town of Guilderland**, and further described and bounded as follows:

Beginning at the Guilderland town line and its intersection with State Highway 146 (Carman Road), thence proceeding in a counter-clockwise direction, south along Carman Road to its intersection with Lone pine Road;

thence proceeding northeast along Lone Pine Road to DiBella Drive then southeast along DiBella Drive to Salvia Lane, turning north along Salvia Lane to Benjamin Street, then proceeding northeast along Benjamin Street to Traber Road;

thence proceeding northeast along Traber Road to East Lydius Street, turning southeast along East Lydius Street to its intersection with the Hunger Kill;

thence proceeding along the meandering Hunger Kill to its intersection with Foundry Road;

thence proceeding south along Foundry Road to Grant Hill Road & Nott Road;
thence proceeding southeast along Nott Road to its intersection with the Hunger Kill;
thence proceeding south along the Hunger Kill to Normans Kill, then meandering along the Normans Kill in a southeasterly direction to its intersection with State Farm Road;
thence proceeding north along State Farm Road to its intersection with the City of Albany Line, then proceeding along the city line in a westerly, then northerly, then easterly direction to its intersection with New Karner Road;
thence proceeding north along New Karner Road to the Guilderland town line, then northwesterly along the town line to the county line, turning westerly along the Guilderland line to its intersection with Carman Road at the point of origin.

DISTRICT 29

All that portion of the County of Albany, contained wholly within the **Town of Guilderland**, and further described and bounded as follows:

Beginning at the intersection of Ostrander Road and Wormer Road and proceeding in a clockwise direction north along Wormer Road to its intersection with the Voorheesville and Guilderland school district line;

thence proceeding westerly along that school district line to the CSX rail line on the east side of Northeastern Industrial Park;

thence proceeding northerly along that rail line to the intersection of the Albany County and Schenectady County lines;

thence proceeding northeasterly along the Guilderland town line to its intersection with State Highway 146 (Carman Road), thence south along Carman Road to its intersection with Lone pine Road;

thence proceeding northeast along Lone Pine Road to DiBella Drive then southeast along DiBella Drive to Salvia Lane, turning north along Salvia Lane to Benjamin Street, then proceeding northeast along Benjamin Street to Traber Road;

thence proceeding northeast along Traber Road to East Lydius Street, turning southeast along East Lydius Street to its intersection with the Hunger Kill;

thence proceeding along the meandering Hunger Kill to its intersection with Foundry Road;

thence proceeding south along Foundry Road to Grant Hill Road & Nott Road;

thence proceeding southwest along Grant Hill Road to Wormer Road, then turning northwest along Wormer Road to Ostrander Road at the point of origin.

DISTRICT 30

All that portion of the County of Albany, contained wholly within the **Town of Guilderland**, and further described and bounded as follows:

Beginning at Waldens Pond Road & Garrets Place and proceeding east in a counter-clockwise direction along Waldens Pond Road to Prescott Way;

thence proceeding south along Prescott Way to Veeder Road, thence east along Veeder Road to Johnston Road;

thence proceeding north along Johnston Road to Church Road, then east along Church Road to the entrance to Woodlake Apartment Complex;

thence proceeding southeast along the Woodlake entrance road to Woodlake Road;

thence proceeding southeast along Woodlake Road, and Woodlake Road South to the entrance to Woodlake Apartment Complex from Schoolhouse Road;

thence northeast along Schoolhouse Road to I-87;

thence proceeding north along I-87 to the City of Albany boundary;

thence proceeding northwesterly along the Town of Guilderland line to its intersection with State Farm Road (State Highway 155), and following State Farm Road southerly to its intersection with the Normans Kill;

thence proceeding in a meandering way along the Normans Kill in a southeasterly direction to Garrets Place, turning south to Waldens Pond Road at the point of origin.

DISTRICT 31

All that portion of the County of Albany, including parts of the **Towns of Guilderland** (encompassing the entire **Village of Altamont**), **Knox**, and **Berne**, and further described and bounded as follows:

Beginning at the intersection of Knox Cave Road & Township Road, proceed southeast in a counter-clockwise direction along Knox Cave Road to its intersection with Warners Lake Road;

thence proceeding southeast along Warners Lake Road to Thacher Park Road;

thence proceeding south along Thacher Park Road to Mill Dam Road;

thence south along Mill Dam Road back to Thacher Park Road;

thence proceeding south along Thacher Park Road to Helderberg Trail;

thence proceeding southeast to easterly along Helderberg Trail to Pinnacle Road;

thence proceeding northeast along Pinnacle Road to the intersection of Hillcrest Drive and Wolf Hill Road;

thence proceeding east on Wolf Hill Road to the municipal boundary of the Towns of Berne and New Scotland;

thence proceeding north and then east along the New Scotland town line to its intersection with Depot Road north of the Village of Voorheesville;

thence proceeding north along Depot Road to Stone Road, then east on Stone Road to Ostrander Road, then north along Ostrander to Wormer Road;

thence proceeding north along Wormer Road to its intersection with the Voorheesville and Guilderland school district line;

thence proceeding westerly along that school district line to the CSX rail line on the east side of Northeastern Industrial Park;

thence proceeding northerly along that rail line to the intersection of the Albany County and Schenectady County lines;

thence proceeding westerly then southerly along the Guilderland and Knox town lines to the intersection of State Highway 146;

thence proceeding east on State Highway 146 to Knox Cave Road & Township Road at the point of origin.

DISTRICT 32

All that portion of the County of Albany, contained wholly within the **Town of Guilderland**, and further described and bounded as follows:

Beginning at Waldens Pond Road & Garrets Place and proceeding east in a clockwise direction along Waldens Pond Road to Prescott Way;

thence proceeding south along Prescott Way to Veeder Road, thence east along Veeder Road to Johnston Road;

thence proceeding north along Johnston Road to Church Road, then east along Church Road to the entrance to Woodlake Apartment Complex;

thence proceeding southeast along the Woodlake entrance road to Woodlake Road;

thence proceeding southeast along Woodlake Road, and Woodlake Road South to the entrance to Woodlake Apartment Complex from Schoolhouse Road;

thence northeast along Schoolhouse Road to I-87;

thence proceeding north along I-87 to the City of Albany boundary;

thence proceeding southeast and then southwest along the City line to its intersection with the Guilderland and Bethlehem town lines;

thence proceeding westerly along the Guilderland town line to its intersection with Depot Road & School Road;

thence proceeding north along Depot Road to Stone Road, then east on Stone Road to Ostrander Road, then north along Ostrander to Wormer Road;

thence proceeding southeast along Wormer Road to Grant Hill Road;

thence proceeding northeast along Grant Hill Road to Foundry Road, and along Foundry Road to Nott Road;

thence proceeding southeast along Nott Road to its intersection with the Hunger Kill;

thence proceeding south along the Hunger Kill to Normans Kill, then meandering along the Normans Kill in a southeasterly direction to Garrets Place, turning south to Waldens Pond Road at the point of origin.

DISTRICT 33

All that portion of the County of Albany, including parts of the **Towns of New Scotland** and **Bethlehem** and part of the **Village of Voorheesville**, and further described and bounded as follows:

Beginning at the intersection of Altamont Road & Woodstock Lane at the Voorheesville Village line, proceed easterly in a counter-clockwise direction along Altamont Road to Maple Avenue;

thence proceeding east and then south along Maple Avenue (State Highway 85A) to New Scotland Road;

thence proceeding east along New Scotland Road to Westover Road;

thence proceeding south along Westover Road to Westover Road, Old English Road, Herblan Drive;

thence proceeding southeast along Old English Road to Mason Lane;

thence proceeding south along Mason Lane to the Phillipin Kill, then following the meanderings of the Phillipin Kill east to the New Scotland and Bethlehem town line;

thence proceeding south along the town line to Delaware Avenue & Delaware Turnpike (State Highway 443);

thence proceeding northeast along Delaware Avenue to Cherry Avenue & Elm Avenue;

thence proceeding northeast along Delaware Avenue to Kenwood Avenue;

thence proceeding west along Kenwood Avenue to Adams Street;

thence proceeding north along Adams Street to the abandoned CSX rail line, then westerly along that rail line to its intersection with Font Grove Road and proceeding along Font Grove Road to the New Scotland town line;

thence proceeding northeasterly along the town line to the Guilderland town line;

thence proceeding westerly along the town line to its intersection with Depot Road and School Road;

thence proceeding south along School Road to the Village of Voorheesville boundary, and following that boundary southerly, westerly, and southerly again to Woodstock Lane & Altamont Road at the point of origin.

DISTRICT 34

All that portion of the County of Albany, contained wholly within the **Town of Bethlehem**, and further described and bounded as follows:

Beginning at the Normans Kill and heading south along Rockefeller Rd in a clockwise direction to Kenwood Avenue, follow Kenwood Avenue west to Elsmere Avenue;

thence proceeding southerly on Elsmere to Norge Road, west along Norge Road to Sylvan Avenue, south along Sylvan Avenue to Wellington Road, west along Wellington to Palmer Avenue, southerly along Palmer to Fernbank Avenue, easterly along Fernbank to Wisconsin Avenue, south along Wisconsin to McGuffey Lane, and continuing along McGuffey in a southwesterly direction to the intersection with Albin Road and Parkwyn Drive;

thence proceeding along Parkwyn Drive to the intersection with Jordan Boulevard;

thence proceeding southwest to an intersection with the Delmar Bypass, then westerly along the Bypass to its intersection with Murray Avenue;

thence proceeding west along the Bypass to Elm Avenue, then northwesterly along Elm to its intersection with Delaware Avenue;

thence proceeding northeast along Delaware Avenue to Kenwood Avenue;

thence proceeding west along Kenwood Avenue to Adams Street, thence proceeding north along Adams Street to the abandoned CSX rail line, then westerly along that rail line to the intersection of Cherry Avenue;

thence proceeding north along Cherry Avenue to McCormack Road, thence proceeding northeast along McCormack Rd N to its intersection with the Normans Kill, then following the Normans Kill and its meanderings in an easterly direction to its intersection with Rockefeller Road at the point of origin.

DISTRICT 35

All that portion of the County of Albany, contained wholly within the **Town of Bethlehem**, and further described and bounded as follows:

Beginning at the intersection of the Delmar Bypass and Murray Avenue, proceed southeast in a counter-clockwise direction along Murray Avenue to Carolanne Drive;

thence proceeding east along Carolanne Drive to Darnley Greene;

thence proceeding south along Darnley Greene back to Murray Avenue;

thence proceeding southeast along Murray Avenue to Feura Bush Road;

thence proceeding southwest along Feura Bush Road to the Elm Avenue;

thence proceeding south along Elm Avenue to Dover Drive;

thence proceeding along the border of Census block 36001043021026 in a southeasterly direction to its intersection with Forsten Drive & Chesterwood Drive

thence proceeding southeast along Chesterwood Drive to Silver Creek Drive;

thence proceeding southwest along Silver Creek Drive to Ivywood Drive;

thence proceeding along the line between the school districts of Bethlehem and Ravena-Coeymans, southeast to Crescent Creek Way, northeast to Stony Brook Drive, continuing to its intersection with Brookhaven Lane;

thence proceeding north to the intersection of Huntswoods Lane;

thence proceeding east to the intersection of Milltowne Road, then north on Milltowne Road to its intersection with Wemple Road;

thence southeast along Wemple Road to the aforementioned school district line, and then

following that line in an easterly direction to an intersection with US Highway 9W;

thence proceeding north along Route 9W to Asprien Road & Beacon Road;

thence proceeding southwest along Beacon Road to Jefferson Road;

thence north along Jefferson Road to Hancock Drive;

thence north along Hancock Drive to Manor Drive;

thence proceeding north along Manor Drive to Feura Bush Road (State Highway 32);

thence proceeding east along Feura Bush Road to Feura Bush Road Route 9W & Glenmont Road;

thence proceeding north along Route 9W to ramp from the Delmar Bypass;

thence proceeding northwest along said ramp to the Bypass and turning right onto Kenwood Avenue, thence proceeding northwest along Kenwood Avenue to Rockefeller Road;

thence proceeding westerly along Kenwood Avenue to the intersection with Elsmere Avenue;

thence proceeding southerly on Elsmere to Norge Road, west along Norge Road to Sylvan Avenue, south along Sylvan Avenue to Wellington Road, west along Wellington to Palmer Avenue, southerly along Palmer to Fernbank Avenue, easterly along Fernbank to Wisconsin Avenue, south along Wisconsin to McGuffey Lane, and continuing along McGuffey in a southwesterly direction to the intersection with Albin Road and Parkwyn Drive;

thence proceeding along Parkwyn Drive to the intersection with Jordan Boulevard;

thence proceeding southwest to an intersection with the Delmar Bypass, then westerly along the Bypass to its intersection with Murray Avenue at the point of origin.

DISTRICT 36

All that portion of the County of Albany, contained wholly within the **Town of Bethlehem**, and further described and bounded as follows:

Starting at the intersection of Route 9W & the Town of Bethlehem line above the Normans Kill, follow the meanderings of the Normans Kill in a clockwise direction to the intersection of the town line and the City of Albany boundary in the middle of the Hudson River;

thence proceeding in a generally southerly direction to the intersection with the Town of Coeymans boundary, following that boundary to its intersection with the New York State Thruway;

thence proceeding northeast along I-87 Maple Avenue;

thence proceeding west along Maple Avenue to Thatcher Street;

thence proceeding westerly and northerly along Thatcher Street to US Route 9W;

thence proceeding southeast along US Route 9W to its intersection with the CSX rail line;

thence proceeding northwest along the rail line to Bridge Street;

thence proceeding west along Bridge Street to its intersection with the Bethlehem town line;

thence proceeding north to the intersection Feura bush Road;

thence proceeding northeast along Feura Bush Road to Elm Avenue;

thence proceeding south along Elm Avenue to Dover Drive;

thence proceeding along the border of Census block 36001043021026 in a southeasterly direction to its intersection with Forsten Drive & Chesterwood Drive

thence proceeding southeast along Chesterwood Drive to Silver Creek Drive;

thence proceeding southwest along Silver Creek Drive to Ivywood Drive;

thence proceeding along the line between the school districts of Bethlehem and Ravena-Coeymans, southeast to Crescent Creek Way, northeast to Stony Brook Drive, continuing to its intersection with Brookhaven Lane;

thence proceeding north to the intersection of Huntswoods Lane;

thence proceeding east to the intersection of Milltowne Road, then north on Milltowne Road to its intersection with Wemple Road;

thence southeast along Wemple Road to the aforementioned school district line, and then following that line in an easterly direction to an intersection with US Highway 9W;

thence proceeding north along Route 9W to Asprien Road & Beacon Road;

thence proceeding southwest along Beacon Road to Jefferson Road;

thence north along Jefferson Road to Hancock Drive;

thence north along Hancock Drive to Manor Drive;

thence proceeding north along Manor Drive to Feura Bush Road (State Highway 32);

thence proceeding east along Feura Bush Road to Feura Bush Road Route 9W & Glenmont Road;

thence proceeding north along Route 9W to ramp from the Delmar Bypass;

thence proceeding northwest along said ramp to the Bypass and turning right onto Kenwood Avenue;

thence proceeding northwest along Kenwood Avenue to Rockefeller Road;

thence proceeding northeast along Rockefeller Road to Mill Road;

thence proceeding north to the Old Road and continuing to its intersection with the Normans kill;

thence meandering along the Normans Kill in a southeasterly direction to Route 9W & Southern Boulevard at the point of origin.

DISTRICT 37

All that portion of the County of Albany, encompassing the **Town of Coeymans** (including the entire **Village of Ravena**,) and part of the **Town of Bethlehem**, and further described and bounded as follows:

Beginning in the Town of Bethlehem at the point where Bridge Street intersects the New Scotland and Bethlehem town boundaries, proceed east in a clockwise direction along Bridge Street following it in a northeasterly direction to the intersection with the CSX rail line;

thence proceeding southeasterly along the rail line to its intersection with Us Hwy 9W:

thence proceeding north on 9W to the intersection of Thatcher Street;

thence proceeding south and east along Thatcher Street to its point of intersection with Maple Avenue:

thence proceeding east along Maple Avenue to I-87;

Southwest along I-87 to I-87 & Ramp to the Berkshire Spur to its intersection with the Coeymans town line;

thence proceeding east to County Boundary;

thence south, west, and north along the Town of Coeymans border to its intersection with the Town of New Scotland line;

thence proceeding easterly along the Town of Coeymans line to its intersection with the Bethlehem town line;

thence north to the intersection of the town line with Bridge Street at the point of origin.

DISTRICT 38

All that portion of the County of Albany, including parts of the **Towns of New Scotland** and **Bethlehem** (including a portion of the **Village of Voorheesville**,) and further described and bounded as follows:

Beginning at the intersection of Altamont Road & Woodstock Lane at the Voorheesville Village line, proceed easterly in a clockwise direction along Altamont Road to Maple Avenue;

thence proceeding east and then south along Maple Avenue (State Highway 85A) to New Scotland Road

thence proceeding east along New Scotland Road to Westover Road;

thence proceeding south along Westover Road to Westover Road, Old English Road, Herblan Drive;

thence proceeding southeast along Old English Road to Mason Lane;

thence proceeding south along Mason Lane to the Phillipin Kill, then following the meanderings of the Phillipin Kill east to the New Scotland and Bethlehem town line;

thence proceeding south along the town line to Delaware Avenue & Delaware Turnpike (State Highway 443);

thence proceeding northeast along Delaware Avenue to Cherry Avenue & Elm Avenue;

thence proceeding southeasterly along Elm Avenue to the Delmar Bypass;

thence proceeding east along Delmar Bypass to Murray Avenue;

thence proceeding southeast along Murray Avenue to Carolanne Drive;

thence proceeding east along Carolanne Drive to Darnley Greene;

thence proceeding south along Darnley Greene back to Murray Avenue;

thence proceeding southeast along Murray Avenue to Feura Bush Road;

thence proceeding southwest along Feura Bush Road to the Town of Bethlehem line;

thence proceeding south, west, north, and east along the town line to the intersection with Depot Road above the Village of Voorheesville;

thence proceeding south to the Voorheesville Village line, and then west and south along that boundary to Woodstock Lane & Altamont Road at the point of origin.

DISTRICT 39

All that portion of the County of Albany, including parts of the **Towns of Knox and Berne**, along with the **Towns of Rensselaerville and Westerlo** in their entirety, and further described and bounded as follows:

Beginning at the intersection of Knox Cave Road & Township Road, proceed southeast in a clockwise direction along Knox Cave Road to its intersection with Warners Lake Road;

thence proceeding southeast along Warners Lake Road to Thacher Park Road;

thence proceeding south along Thacher Park Road to Mill Dam Road;

thence south along Mill Dam Road back to Thacher Park Road;

thence proceeding south along Thacher Park Road to Helderberg Trail;

thence proceeding southeast to easterly along Helderberg Trail to Pinnacle Road;

thence proceeding northeast along Pinnacle Road to the intersection of Hillcrest Drive and Wolf Hill Road;

thence proceeding east on Wolf Hill Road to the municipal boundary of the Towns of Berne and New Scotland;

thence proceeding south along that municipal boundary to the intersection with the Town of Westerlo boundary;

thence proceeding south and then east along the border of Westerlo and New Scotland to the border of the Towns of Westerlo and Coeymans;

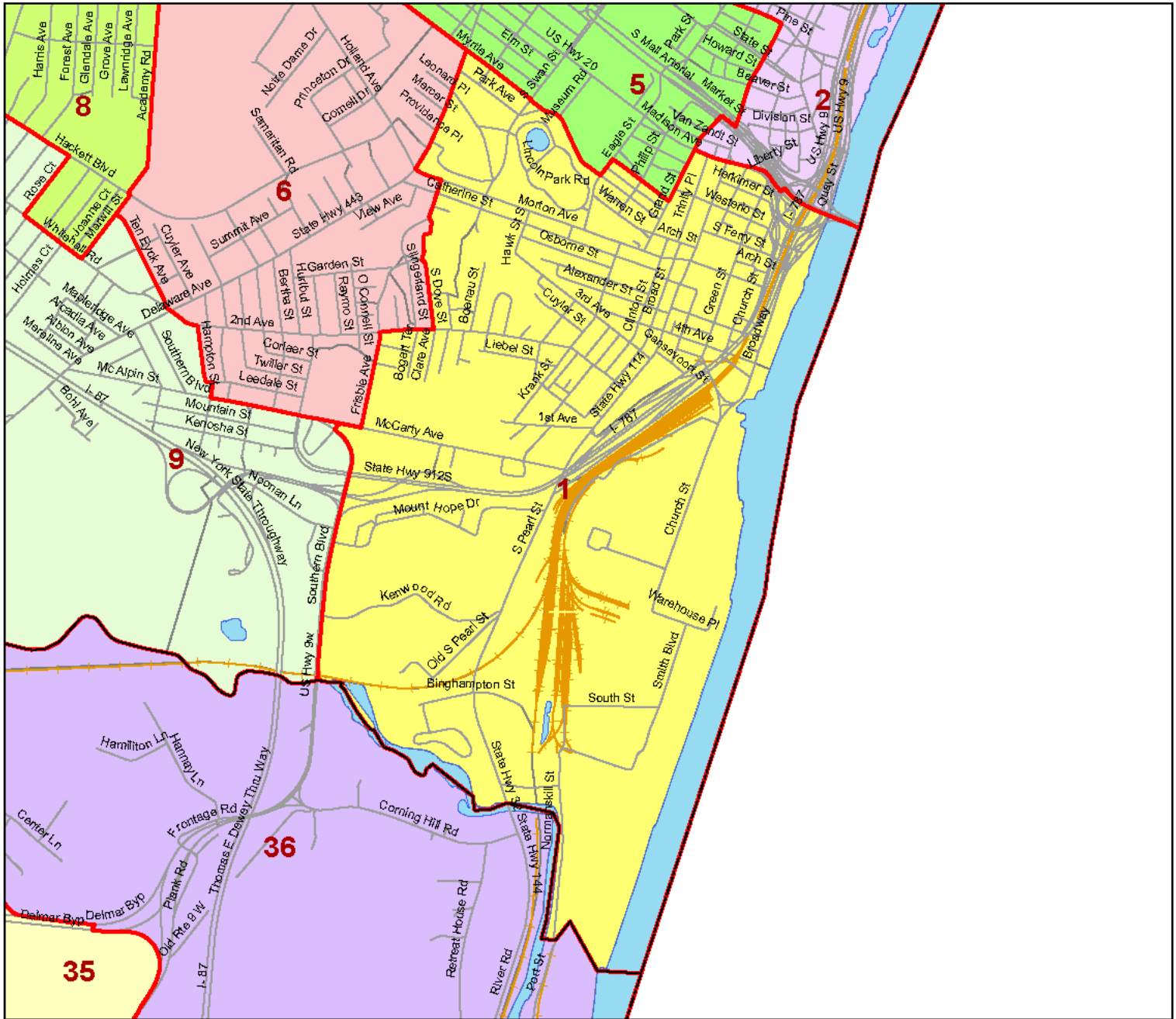
thence proceeding south along that municipal border to the County line;

thence west-south-west along the southern borders of the Towns of Westerlo and Rensselaerville, and then north along the borders of the Town of Rensselaerville and Berne to the intersection with the Town of Knox;

thence proceeding north along the Knox town line to the intersection of State Highway 146;

thence proceeding east on State Highway 146 to Knox Cave Road & Township Road at the point of origin.


District 1



Population: 8,030
 Optimum: 7,800
 Difference: +2.949%

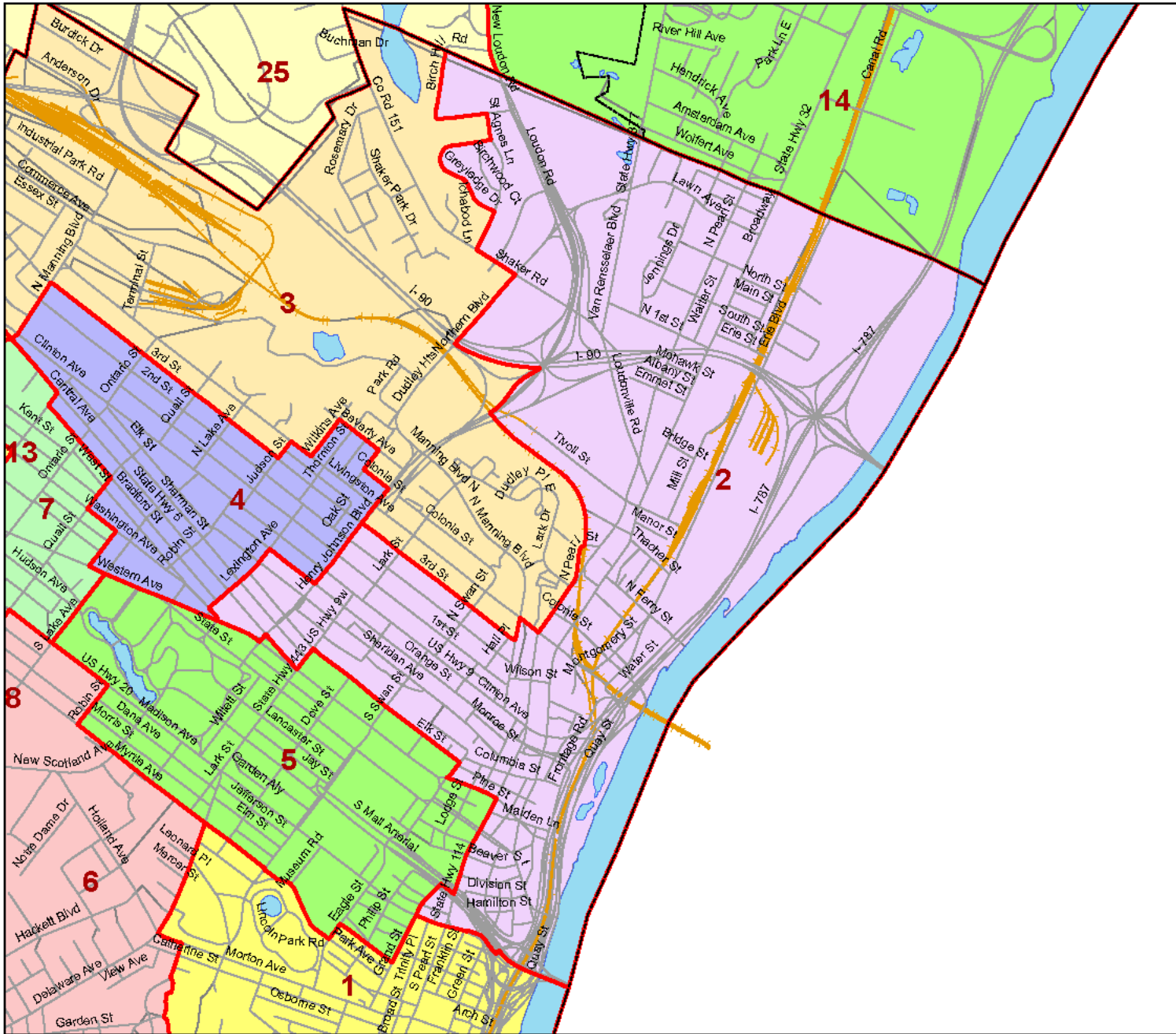
TOT_POP: 8,030
 POP_HL: 1,133
 NH_WHITE: 1,690
 NH_BLACK: 4,731
 NH_NAM: 18
 NH_ASIAN: 149
 NH_HPI: 03
 NH_SOR: 20
 NH_2MR: 286
 TOT_18: 5,779
 HL_18: 662
 NH18_WH: 1,497
 NH18_BLK: 3,338
 NH18_NAM: 14
 NH18_ASN: 98
 NH18_HPI: 03
 NH18_SOR: 14
 NH18_2MR: 153

Albany County
 Redistricting
 Commission



May 9, 2011


District 2



Population: 7,975
 Optimum: 7,800
 Difference: +2.244%

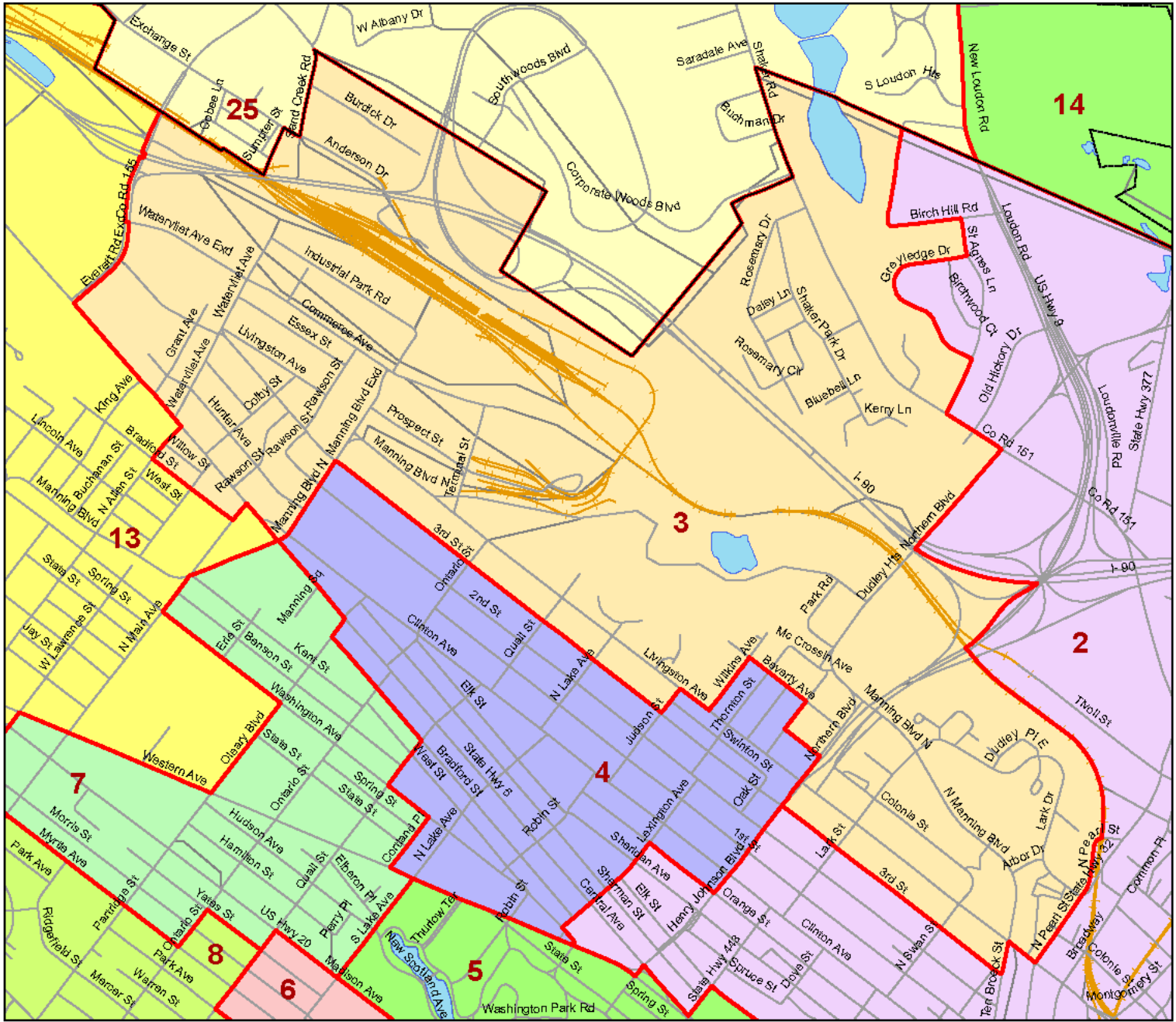
TOT_POP: 7,975
 POP_HL: 831
 NH_WHITE: 2,025
 NH_BLACK: 4,617
 NH_NAM: 25
 NH_ASIAN: 201
 NH_HPI: 03
 NH_SOR: 12
 NH_2MR: 261
 TOT_18: 6,082
 HL_18: 534
 NH18_WH: 1,870
 NH18_BLK: 3,323
 NH18_NAM: 22
 NH18_ASN: 162
 NH18_HPI: 01
 NH18_SOR: 06
 NH18_2MR: 164

Albany County
 Redistricting
 Commission



May 9, 2011

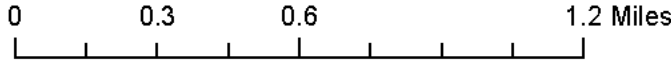
District 3



Population: 7,444
 Optimum: 7,800
 Difference: -4.564%

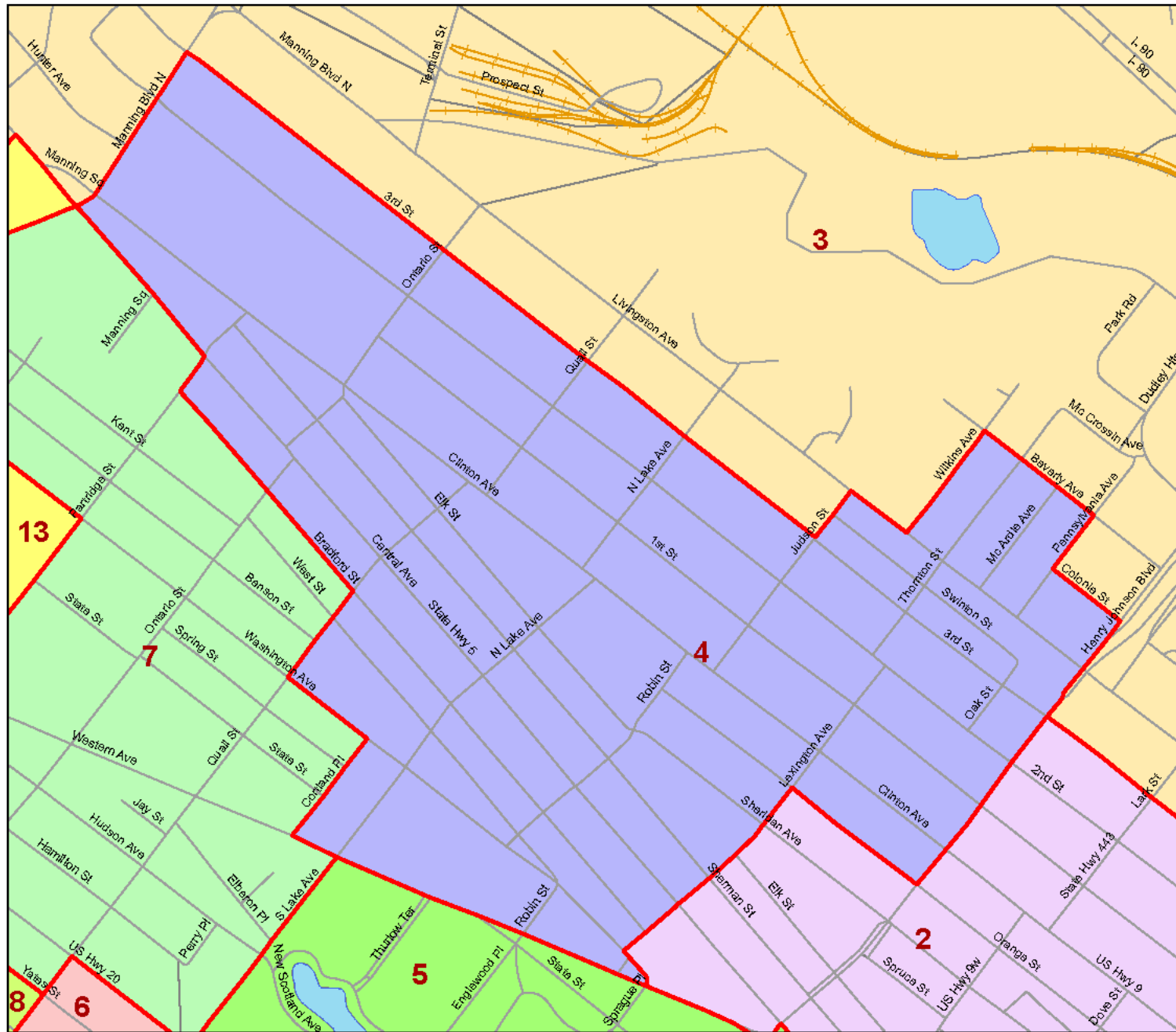
TOT_POP: 7,444
 POP_HL: 789
 NH_WHITE: 1,473
 NH_BLACK: 4,768
 NH_NAM: 13
 NH_ASIAN: 113
 NH_HPI: 01
 NH_SOR: 41
 NH_2MR: 246
 TOT_18: 5,150
 HL_18: 454
 NH18_WH: 1,331
 NH18_BLK: 3,133
 NH18_NAM: 12
 NH18_ASN: 82
 NH18_HPI: 01
 NH18_SOR: 25
 NH18_2MR: 112

Albany County
 Redistricting
 Commission



May 9, 2011


District 4



Population: 7,555
 Optimum: 7,800
 Difference: -3.141%

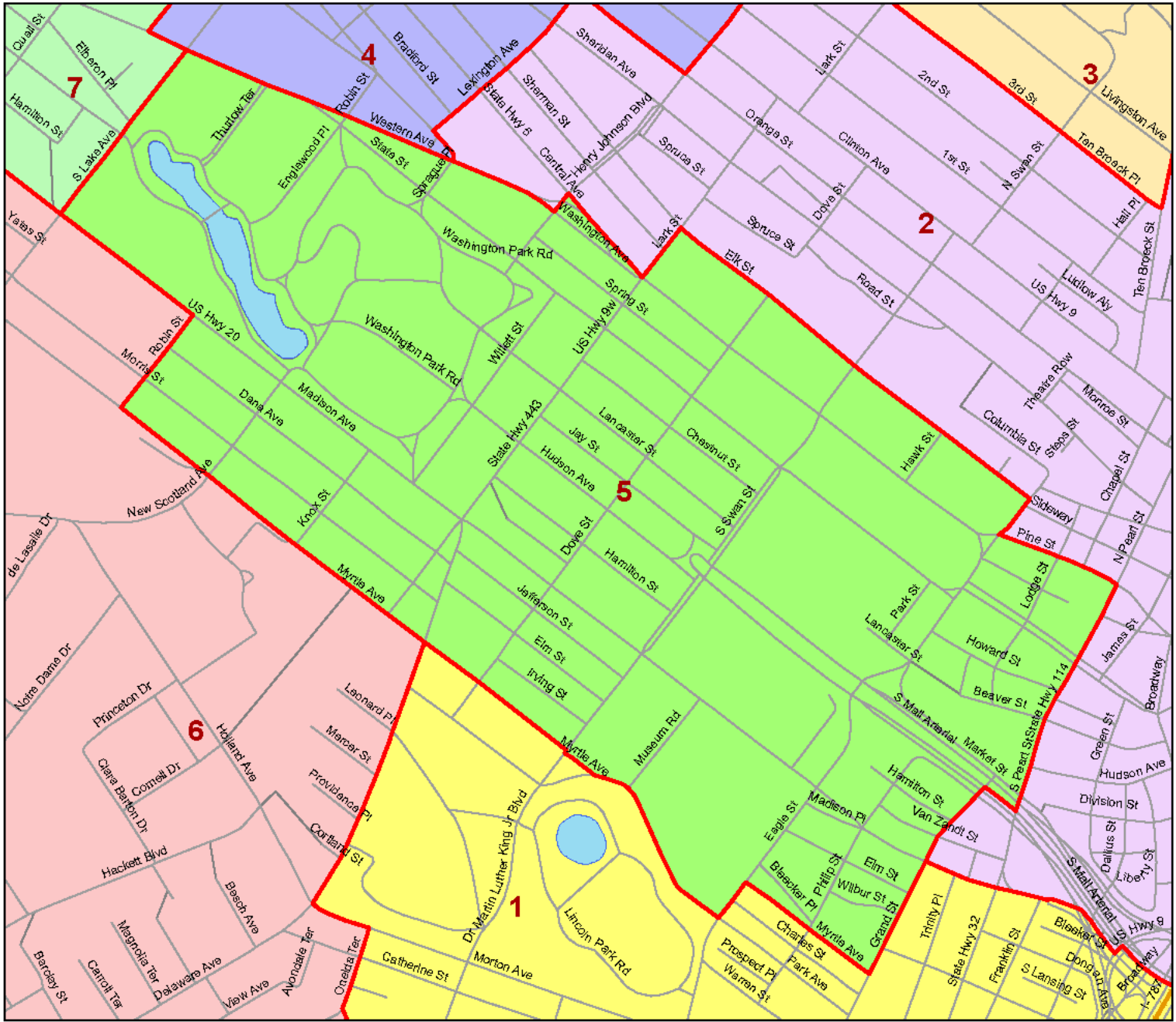
TOT_POP: 7,555
 POP_HL: 963
 NH_WHITE: 1,576
 NH_BLACK: 4,291
 NH_NAM: 30
 NH_ASIAN: 336
 NH_HPI: 00
 NH_SOR: 43
 NH_2MR: 316
 TOT_18: 5,333
 HL_18: 578
 NH18_WH: 1,387
 NH18_BLK: 2,885
 NH18_NAM: 26
 NH18_ASN: 260
 NH18_HPI: 00
 NH18_SOR: 30
 NH18_2MR: 167

Albany County
 Redistricting
 Commission



May 9, 2011


District 5



Population: 8,154
 Optimum: 7,800
 Difference: +4.538%

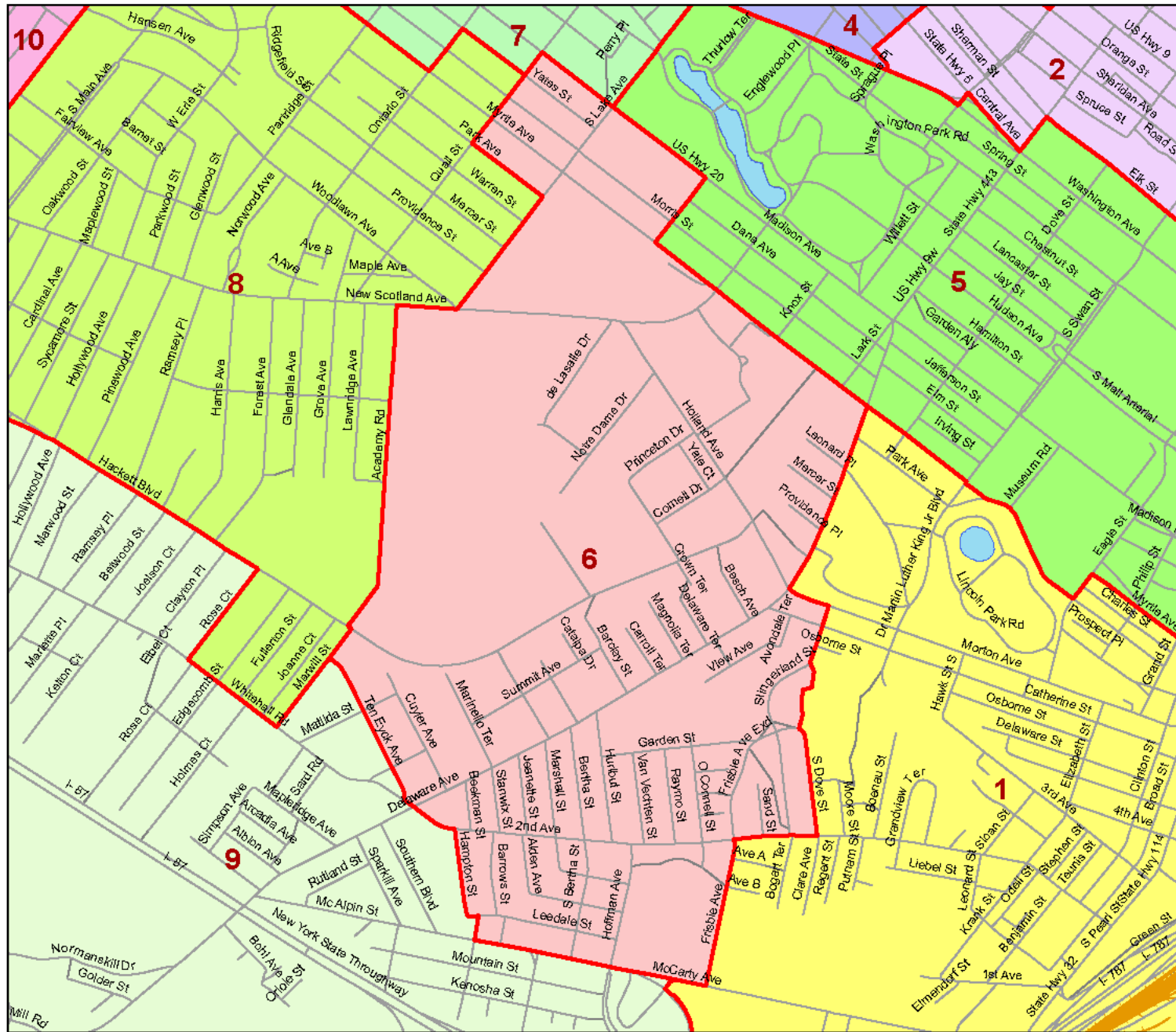
TOT_POP: 8,154
 POP_HL: 632
 NH_WHITE: 5,098
 NH_BLACK: 1,584
 NH_NAM: 22
 NH_ASIAN: 560
 NH_HPI: 04
 NH_SOR: 20
 NH_2MR: 234
 TOT_18: 7,182
 HL_18: 469
 NH18_WH: 4,847
 NH18_BLK: 1,221
 NH18_NAM: 19
 NH18_ASN: 439
 NH18_HPI: 04
 NH18_SOR: 18
 NH18_2MR: 165

Albany County
 Redistricting
 Commission



May 9, 2011

District 6



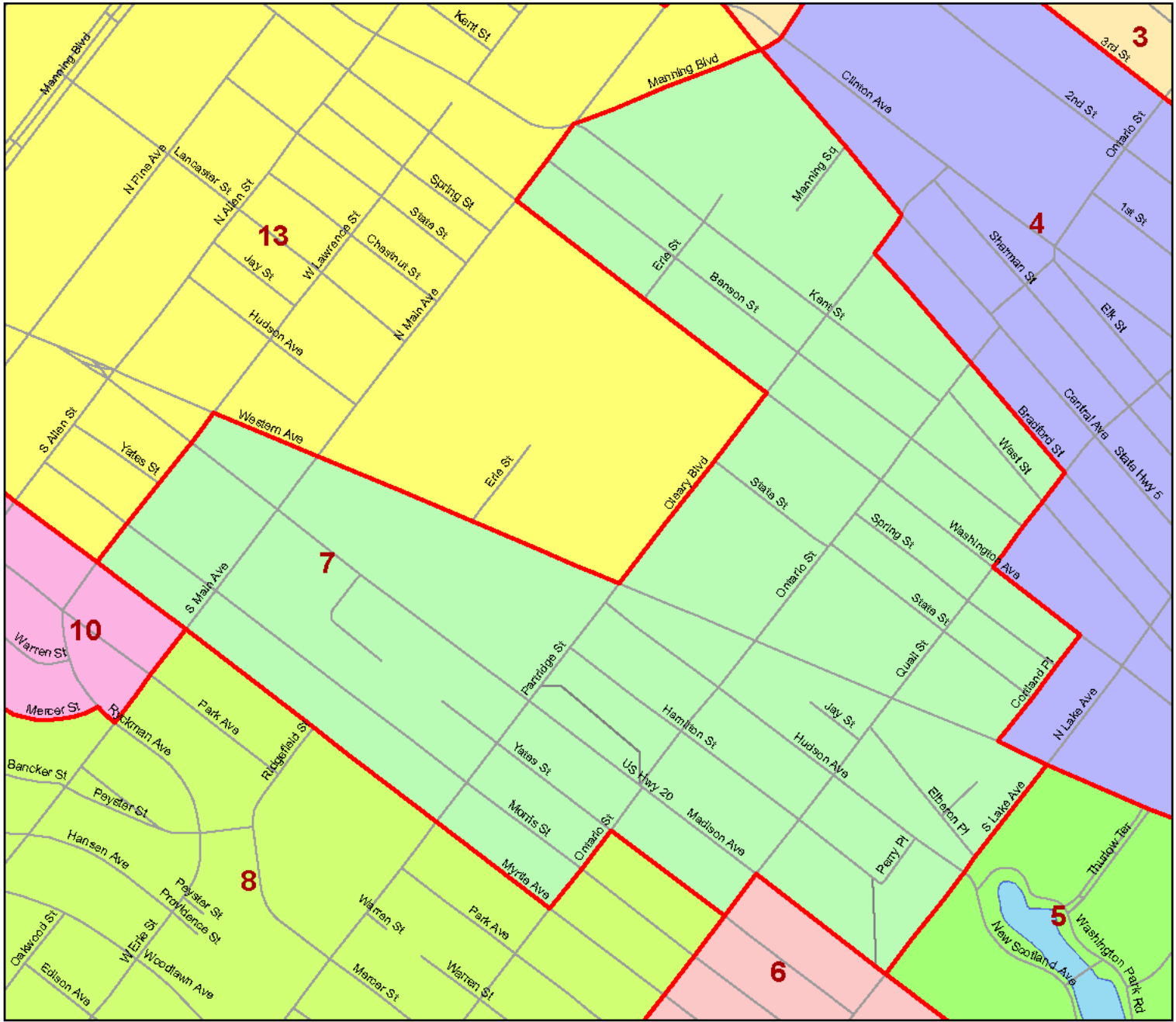
Population: 7,970
 Optimum: 7,800
 Difference: +2.179%

TOT_POP: 7,970
 POP_HL: 777
 NH_WHITE: 3,909
 NH_BLACK: 2,351
 NH_NAM: 17
 NH_ASIAN: 618
 NH_HPI: 04
 NH_SOR: 17
 NH_2MR: 277
 TOT_18: 6,288
 HL_18: 501
 NH18_WH: 3,534
 NH18_BLK: 1,605
 NH18_NAM: 13
 NH18_ASN: 465
 NH18_HPI: 04
 NH18_SOR: 13
 NH18_2MR: 153

Albany County
 Redistricting
 Commission

May 9, 2011


District 7



Population: 7,944
 Optimum: 7,800
 Difference: +1.846%

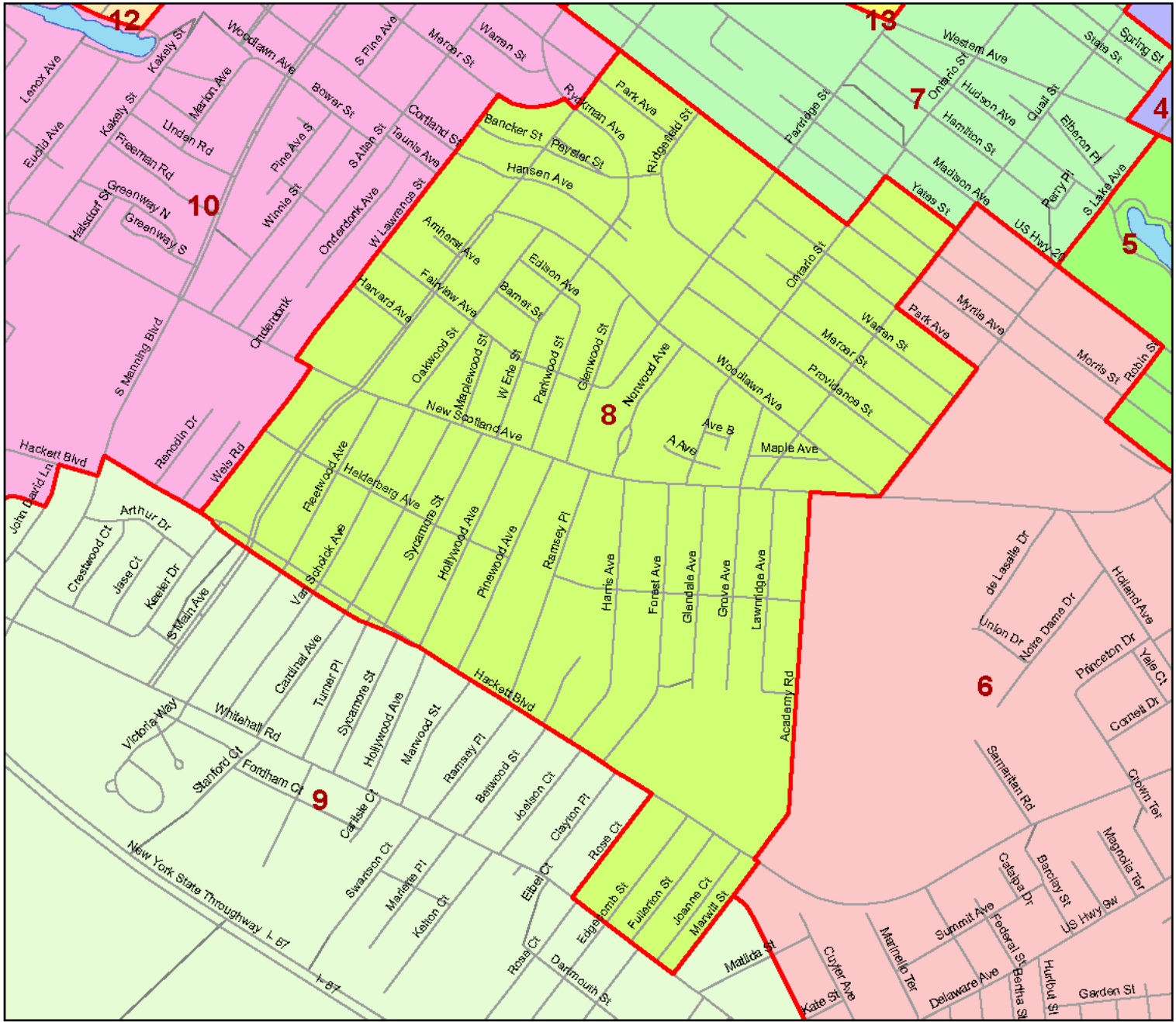
TOT_POP: 7,944
 POP_HL: 657
 NH_WHITE: 5,383
 NH_BLACK: 1,251
 NH_NAM: 14
 NH_ASIAN: 370
 NH_HPI: 00
 NH_SOR: 35
 NH_2MR: 234
 TOT_18: 7,294
 HL_18: 559
 NH18_WH: 5,204
 NH18_BLK: 979
 NH18_NAM: 14
 NH18_ASN: 335
 NH18_HPI: 00
 NH18_SOR: 28
 NH18_2MR: 175

Albany County
 Redistricting
 Commission



May 9, 2011


District 8



Population: 8,119
 Optimum: 7,800
 Difference: +4.090%

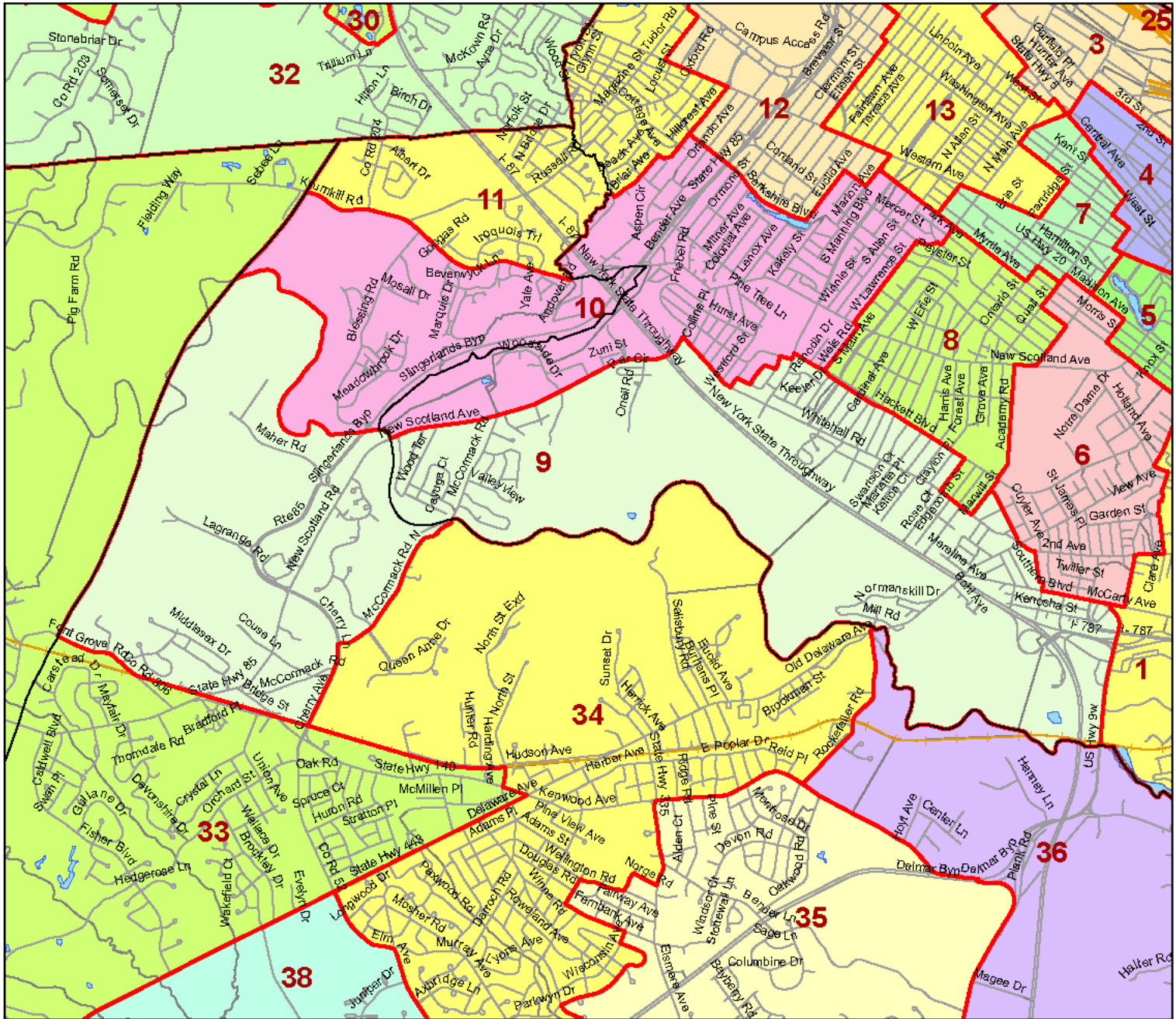
TOT_POP: 8,119
 POP_HL: 425
 NH_WHITE: 6,116
 NH_BLACK: 889
 NH_NAM: 11
 NH_ASIAN: 457
 NH_HPI: 00
 NH_SOR: 15
 NH_2MR: 206
 TOT_18: 6,871
 HL_18: 293
 NH18_WH: 5,403
 NH18_BLK: 664
 NH18_NAM: 09
 NH18_ASN: 376
 NH18_HPI: 00
 NH18_SOR: 10
 NH18_2MR: 116

Albany County
 Redistricting
 Commission



May 9, 2011

District 9



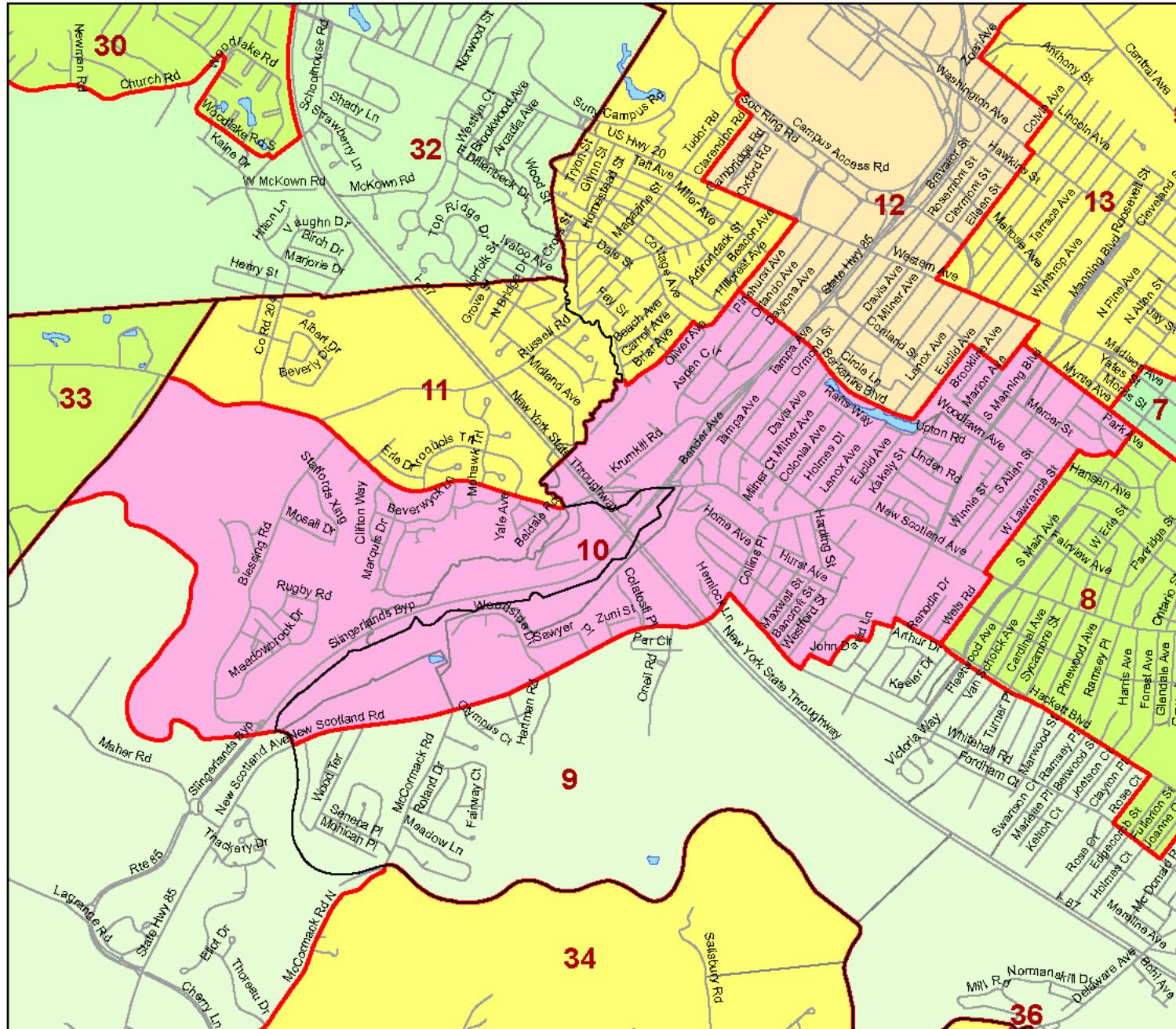
Population: 7,598
 Optimum: 7,800
 Difference: -2.590%

TOT_POP: 7,598
 POP_HL: 436
 NH_WHITE: 5,589
 NH_BLACK: 970
 NH_NAM: 08
 NH_ASIAN: 399
 NH_HPI: 03
 NH_SOR: 20
 NH_2MR: 173
 TOT_18: 6,164
 HL_18: 283
 NH18_WH: 4,814
 NH18_BLK: 672
 NH18_NAM: 06
 NH18_ASN: 288
 NH18_HPI: 02
 NH18_SOR: 12
 NH18_2MR: 87

Albany County
 Redistricting
 Commission

May 9, 2011


District 10



Population: 8,071
 Optimum: 7,800
 Difference: +3.474%

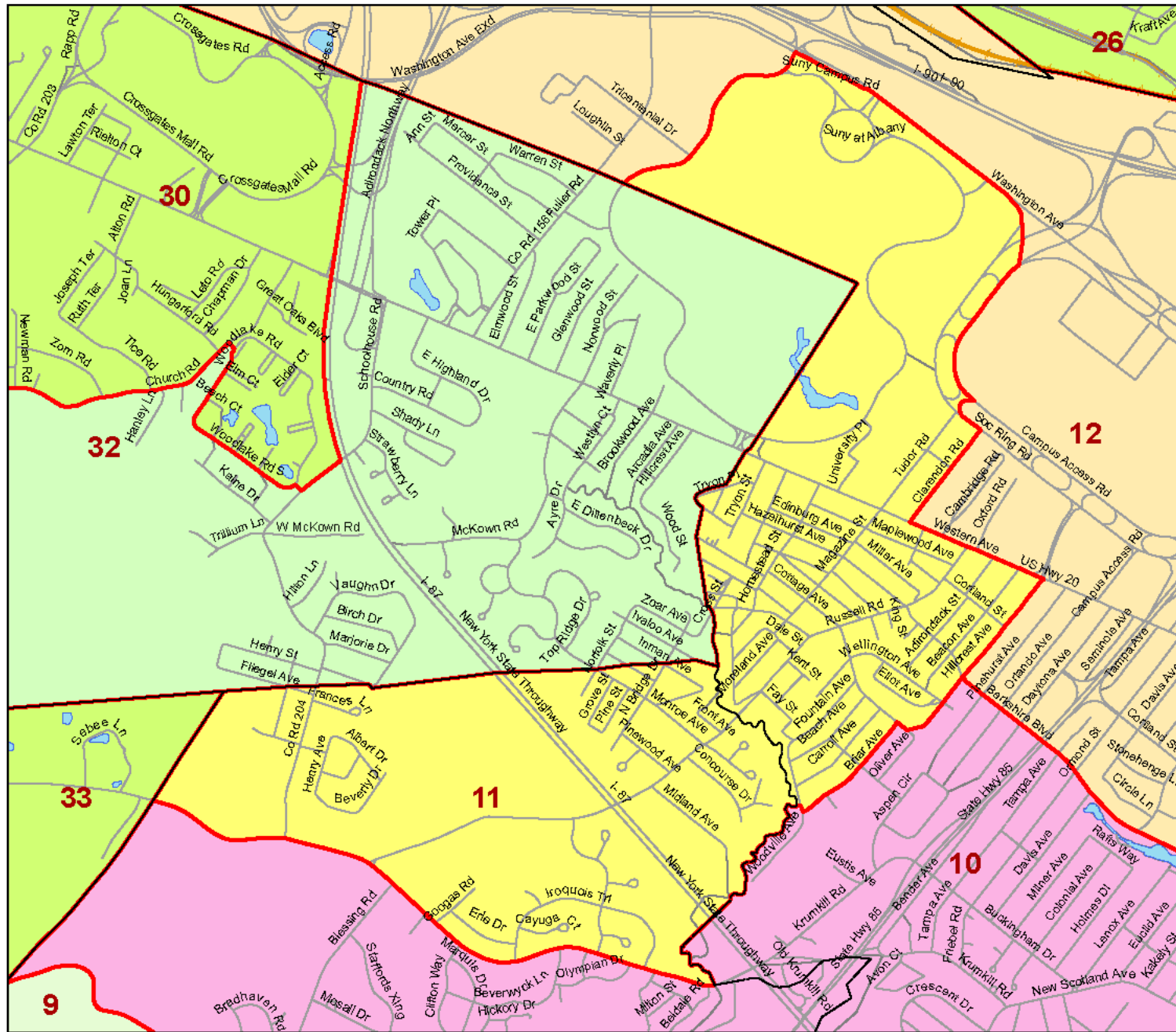
TOT_POP: 8,071
 POP_HL: 290
 NH_WHITE: 6,688
 NH_BLACK: 601
 NH_NAM: 06
 NH_ASIAN: 361
 NH_HPI: 01
 NH_SOR: 23
 NH_2MR: 101
 TOT_18: 6,913
 HL_18: 216
 NH18_WH: 5,860
 NH18_BLK: 474
 NH18_NAM: 04
 NH18_ASN: 274
 NH18_HPI: 01
 NH18_SOR: 16
 NH18_2MR: 68

Albany County
 Redistricting
 Commission



May 9, 2011


District 11



Population: 7,607
 Optimum: 7,800
 Difference: -2.474%

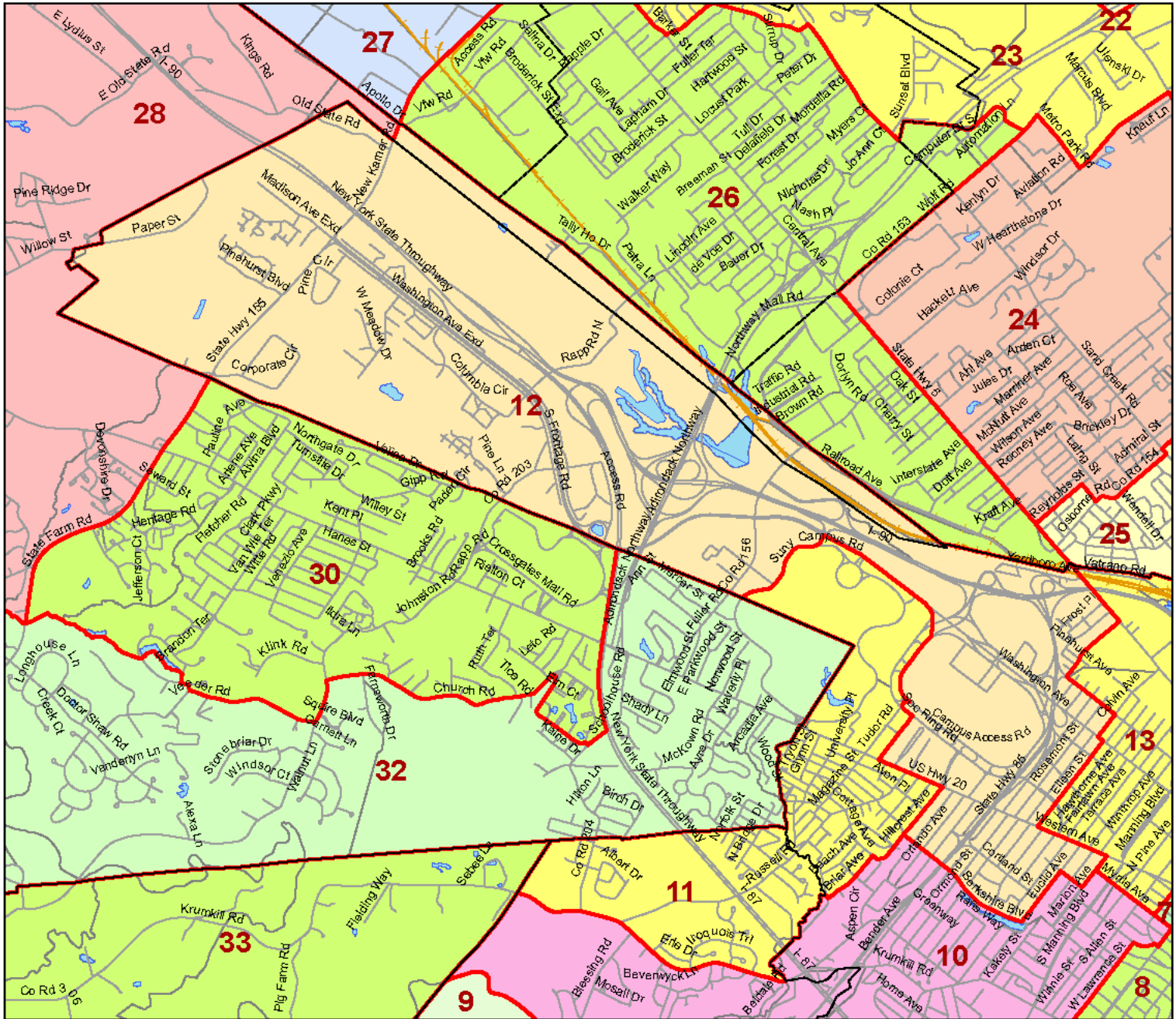
TOT_POP: 7,607
 POP_HL: 620
 NH_WHITE: 5,611
 NH_BLACK: 697
 NH_NAM: 10
 NH_ASIAN: 486
 NH_HPI: 09
 NH_SOR: 15
 NH_2MR: 159
 TOT_18: 6,910
 HL_18: 578
 NH18_WH: 5,096
 NH18_BLK: 637
 NH18_NAM: 10
 NH18_ASN: 448
 NH18_HPI: 09
 NH18_SOR: 11
 NH18_2MR: 121

Albany County
 Redistricting
 Commission



May 9, 2011


District 12



Population: 7,664
 Optimum: 7,800
 Difference: -1.744%

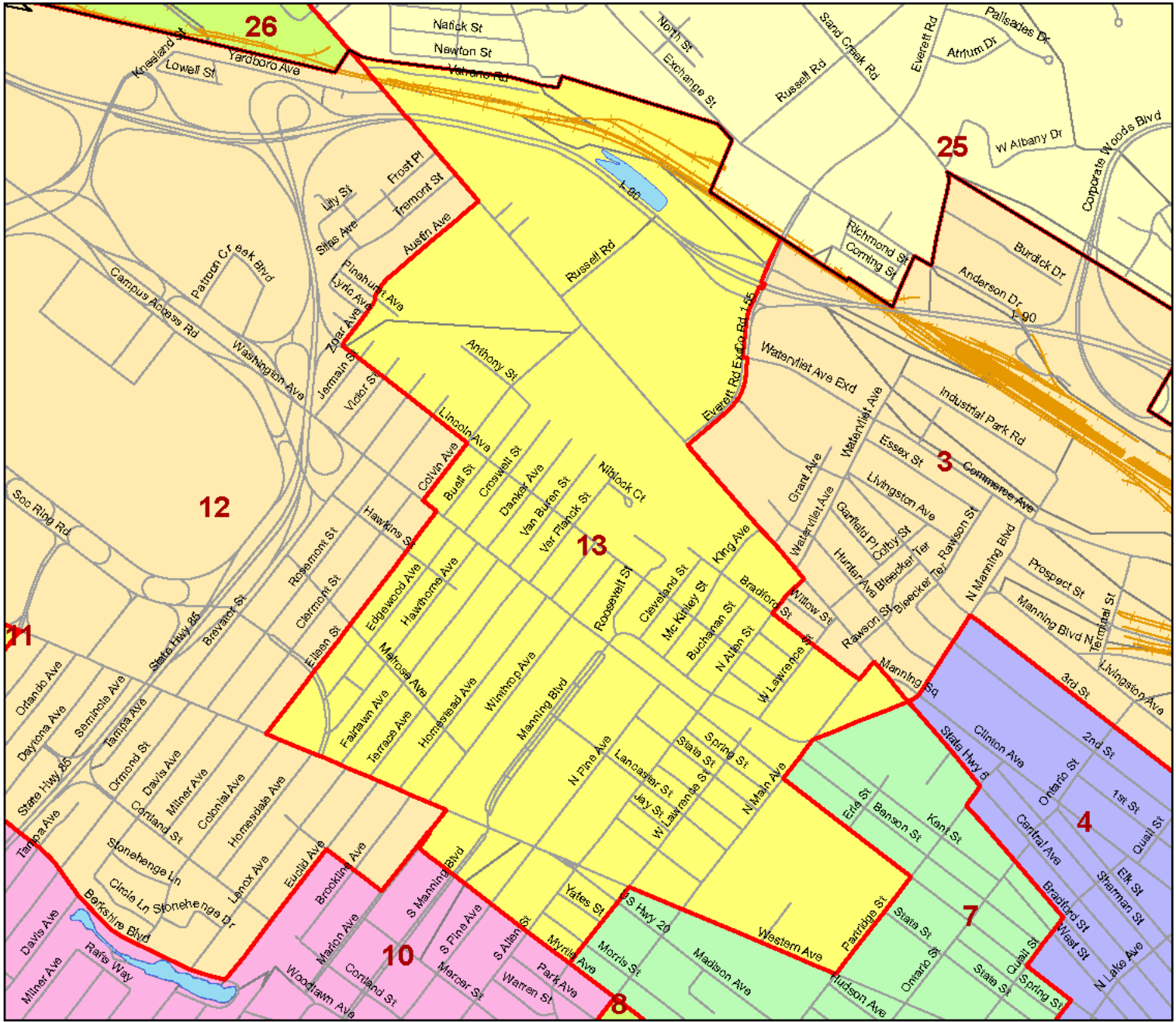
TOT_POP: 7,664
 POP_HL: 423
 NH_WHITE: 6,000
 NH_BLACK: 735
 NH_NAM: 10
 NH_ASIAN: 354
 NH_HPI: 20
 NH_SOR: 15
 NH_2MR: 107
 TOT_18: 7,025
 HL_18: 356
 NH18_WH: 5,614
 NH18_BLK: 619
 NH18_NAM: 08
 NH18_ASN: 323
 NH18_HPI: 16
 NH18_SOR: 09
 NH18_2MR: 80

Albany County
 Redistricting
 Commission



May 9, 2011

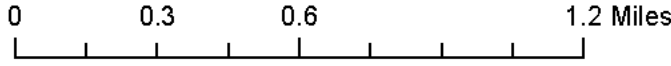
District 13



Population: 7,449
 Optimum: 7,800
 Difference: -4.500%

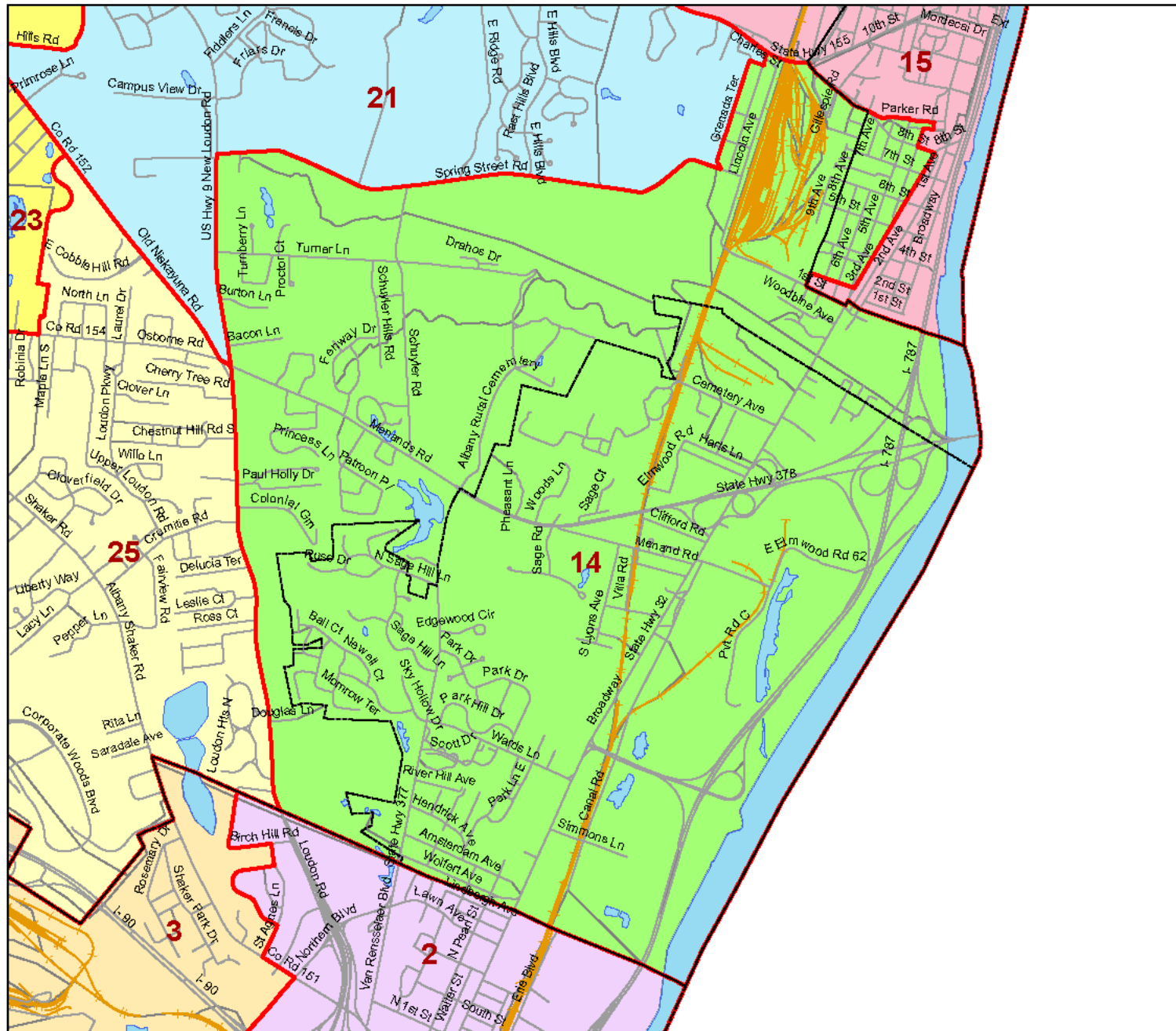
TOT_POP: 7,449
 POP_HL: 498
 NH_WHITE: 4,992
 NH_BLACK: 1,077
 NH_NAM: 13
 NH_ASIAN: 656
 NH_HPI: 00
 NH_SOR: 27
 NH_2MR: 186
 TOT_18: 6,266
 HL_18: 366
 NH18_WH: 4,436
 NH18_BLK: 728
 NH18_NAM: 11
 NH18_ASN: 603
 NH18_HPI: 00
 NH18_SOR: 17
 NH18_2MR: 105

Albany County
 Redistricting
 Commission



May 9, 2011


District 14



Population: 8,046
 Optimum: 7,800
 Difference: +3.154%

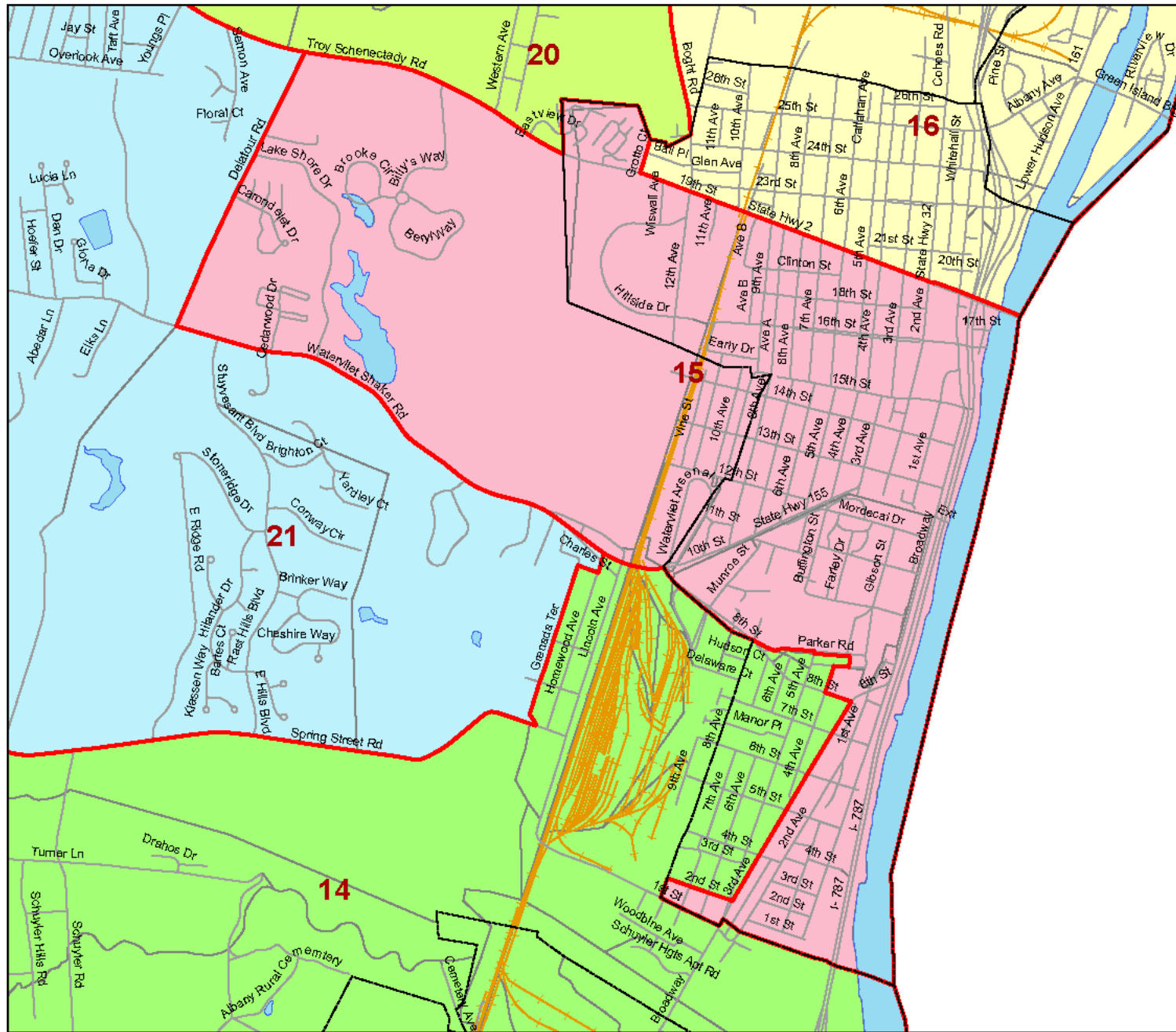
TOT_POP: 8,046
 POP_HL: 301
 NH_WHITE: 6,206
 NH_BLACK: 693
 NH_NAM: 13
 NH_ASIAN: 664
 NH_HPI: 03
 NH_SOR: 17
 NH_2MR: 149
 TOT_18: 6,486
 HL_18: 195
 NH18_WH: 5,173
 NH18_BLK: 531
 NH18_NAM: 09
 NH18_ASN: 484
 NH18_HPI: 01
 NH18_SOR: 07
 NH18_2MR: 86

Albany County
 Redistricting
 Commission



May 9, 2011


District 15



Population: 8,044
 Optimum: 7,800
 Difference: +3.128%

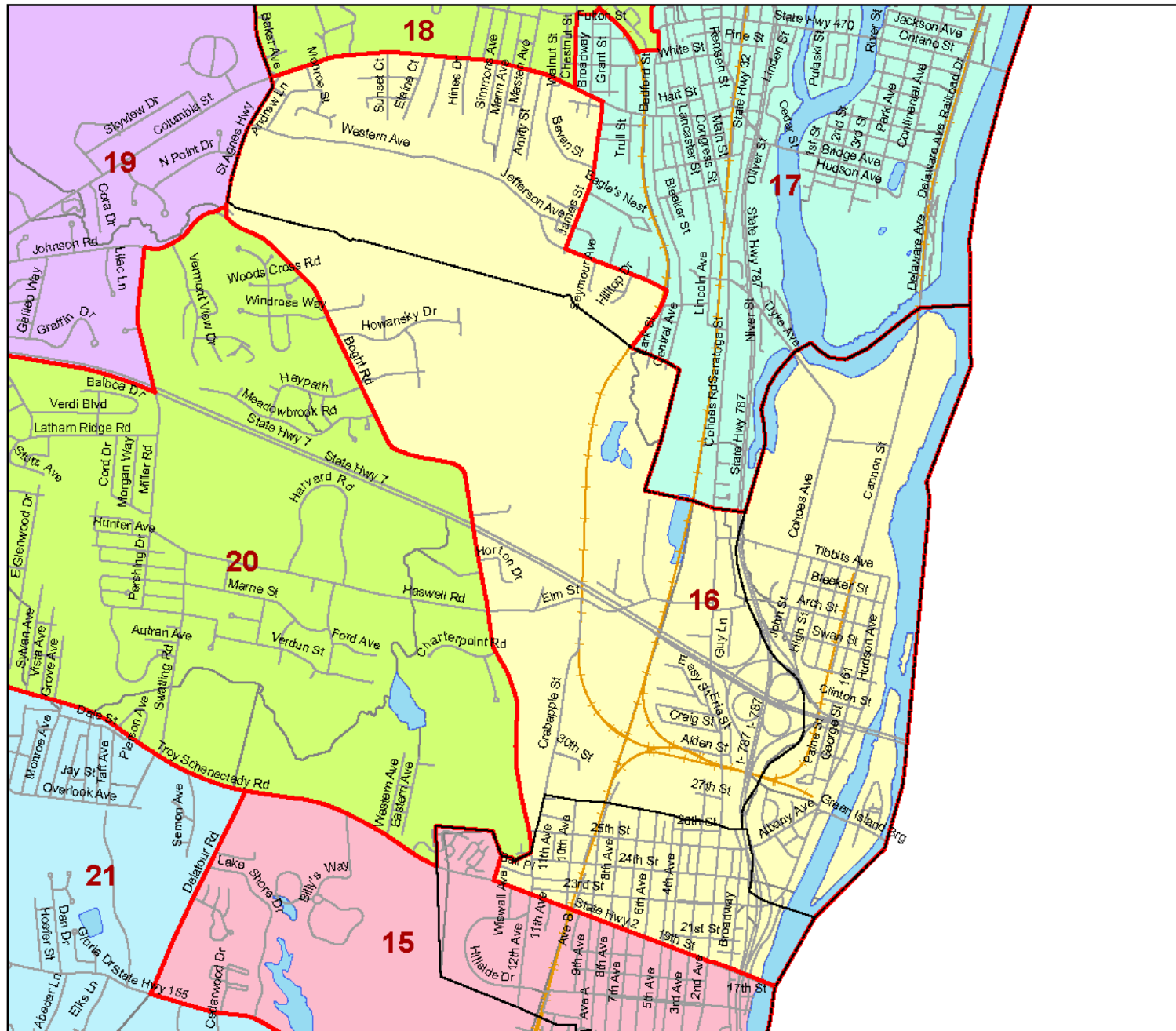
TOT_POP: 8,044
 POP_HL: 474
 NH_WHITE: 6,200
 NH_BLACK: 693
 NH_NAM: 25
 NH_ASIAN: 431
 NH_HPI: 00
 NH_SOR: 09
 NH_2MR: 212
 TOT_18: 6,537
 HL_18: 293
 NH18_WH: 5,298
 NH18_BLK: 515
 NH18_NAM: 19
 NH18_ASN: 323
 NH18_HPI: 00
 NH18_SOR: 02
 NH18_2MR: 87

Albany County
 Redistricting
 Commission



May 9, 2011


District 16



Population: 8,127
 Optimum: 7,800
 Difference: +4.192%

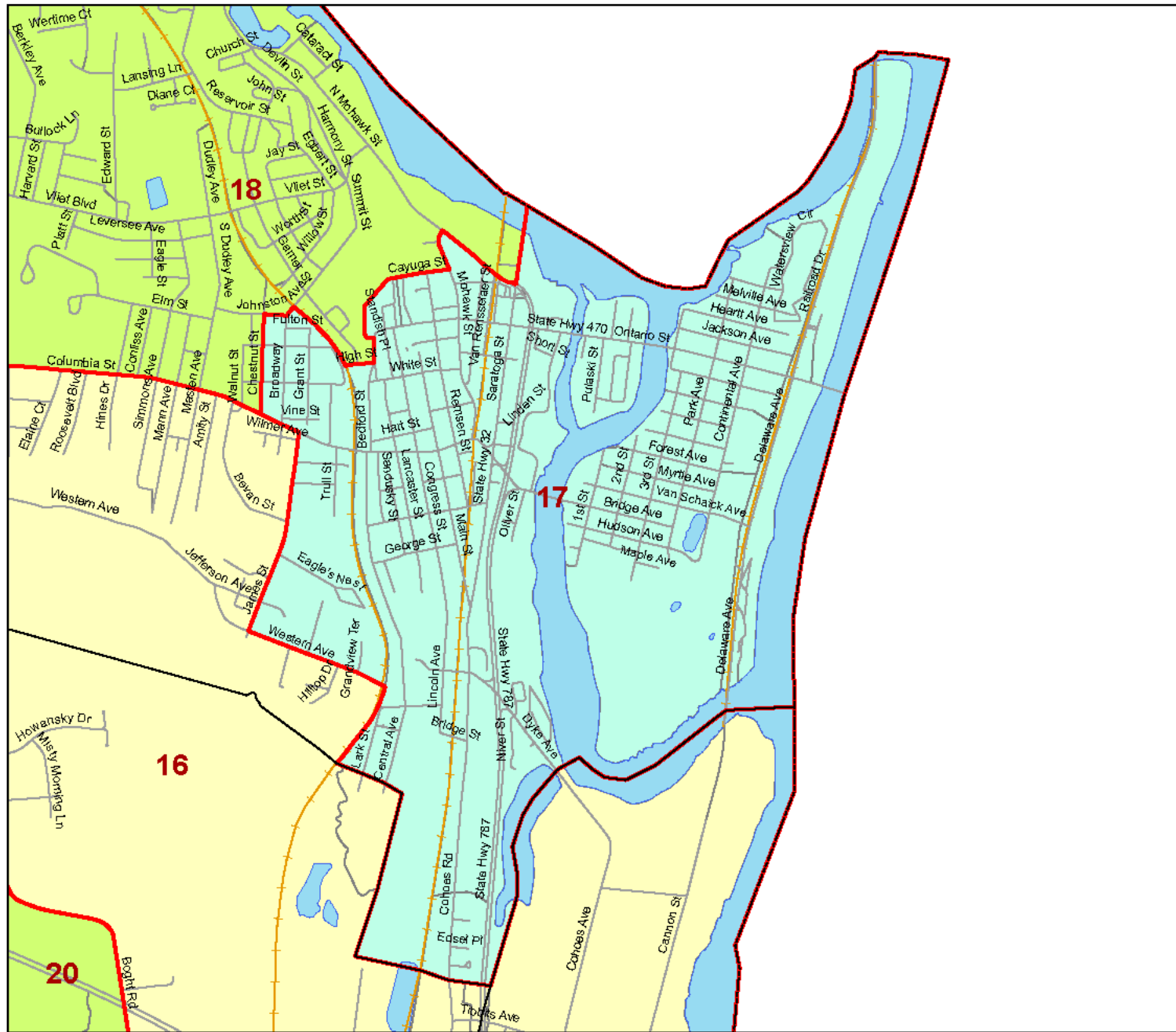
TOT_POP: 8,127
 POP_HL: 326
 NH_WHITE: 6,964
 NH_BLACK: 427
 NH_NAM: 12
 NH_ASIAN: 186
 NH_HPI: 02
 NH_SOR: 19
 NH_2MR: 191
 TOT_18: 6,416
 HL_18: 194
 NH18_WH: 5,693
 NH18_BLK: 296
 NH18_NAM: 11
 NH18_ASN: 140
 NH18_HPI: 02
 NH18_SOR: 08
 NH18_2MR: 72

Albany County
 Redistricting
 Commission



May 9, 2011


District 17



Population: 7,478
 Optimum: 7,800
 Difference: -4.128%

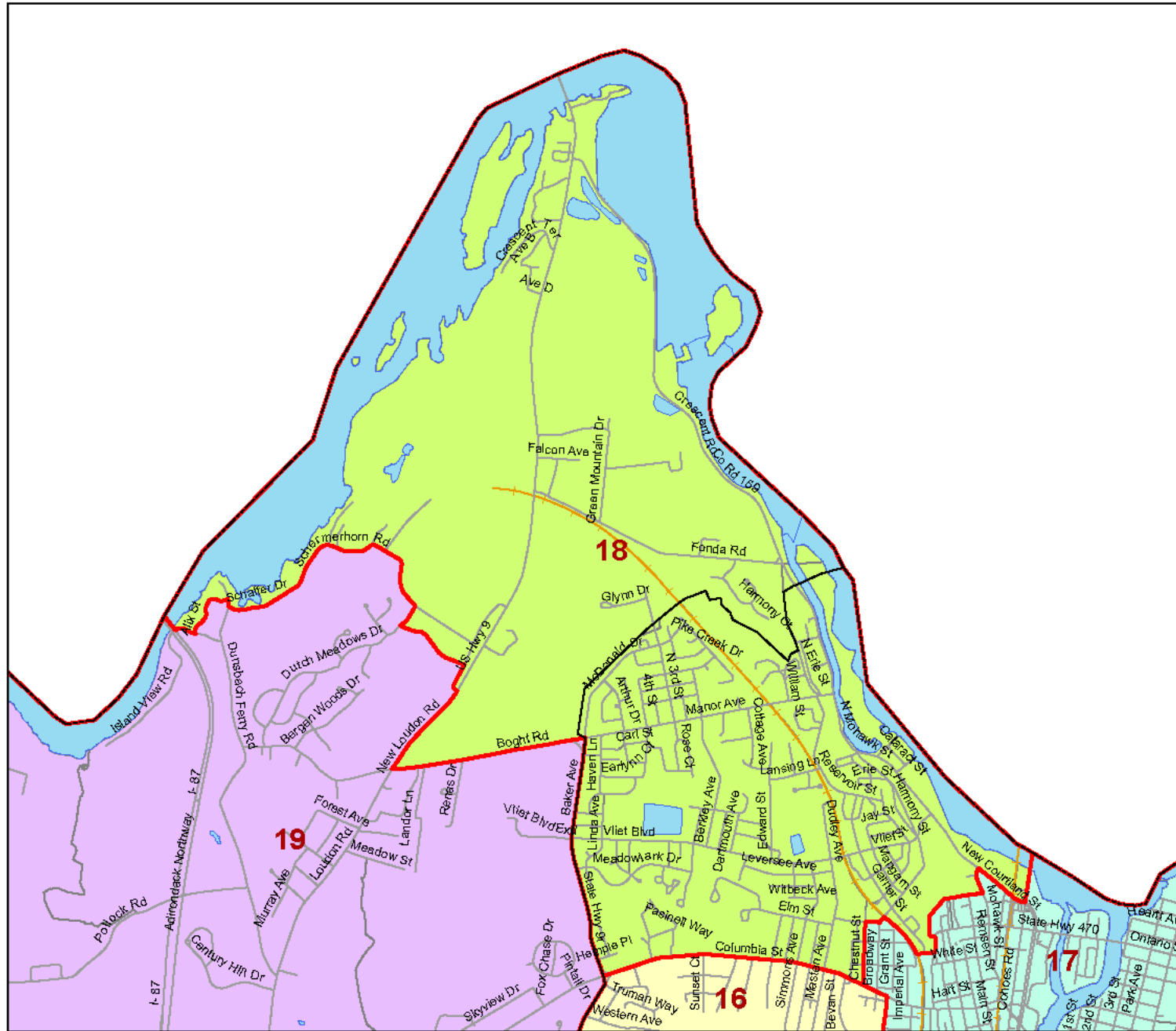
TOT_POP: 7,478
 POP_HL: 334
 NH_WHITE: 6,415
 NH_BLACK: 436
 NH_NAM: 15
 NH_ASIAN: 38
 NH_HPI: 00
 NH_SOR: 06
 NH_2MR: 234
 TOT_18: 5,860
 HL_18: 191
 NH18_WH: 5,249
 NH18_BLK: 282
 NH18_NAM: 15
 NH18_ASN: 31
 NH18_HPI: 00
 NH18_SOR: 00
 NH18_2MR: 92

Albany County
 Redistricting
 Commission



May 9, 2011


District 18



Population: 8,105
 Optimum: 7,800
 Difference: +3.910%

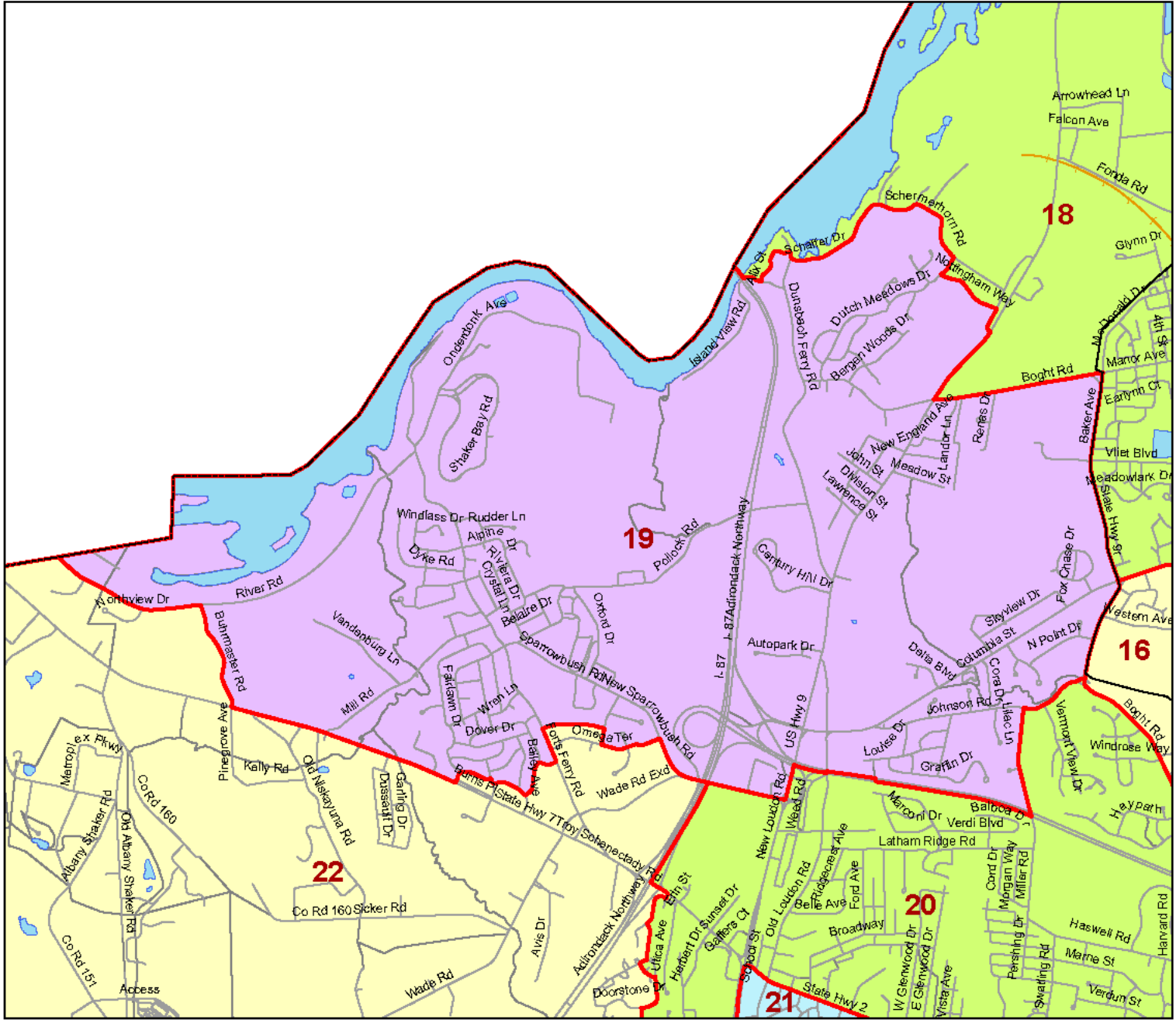
TOT_POP: 8,105
 POP_HL: 246
 NH_WHITE: 7,318
 NH_BLACK: 221
 NH_NAM: 16
 NH_ASIAN: 134
 NH_HPI: 00
 NH_SOR: 14
 NH_2MR: 156
 TOT_18: 6,593
 HL_18: 163
 NH18_WH: 6,069
 NH18_BLK: 148
 NH18_NAM: 16
 NH18_ASN: 103
 NH18_HPI: 00
 NH18_SOR: 09
 NH18_2MR: 85

Albany County
 Redistricting
 Commission



May 9, 2011

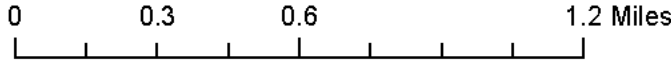
District 19



Population: 7,485
 Optimum: 7,800
 Difference: -4.038%

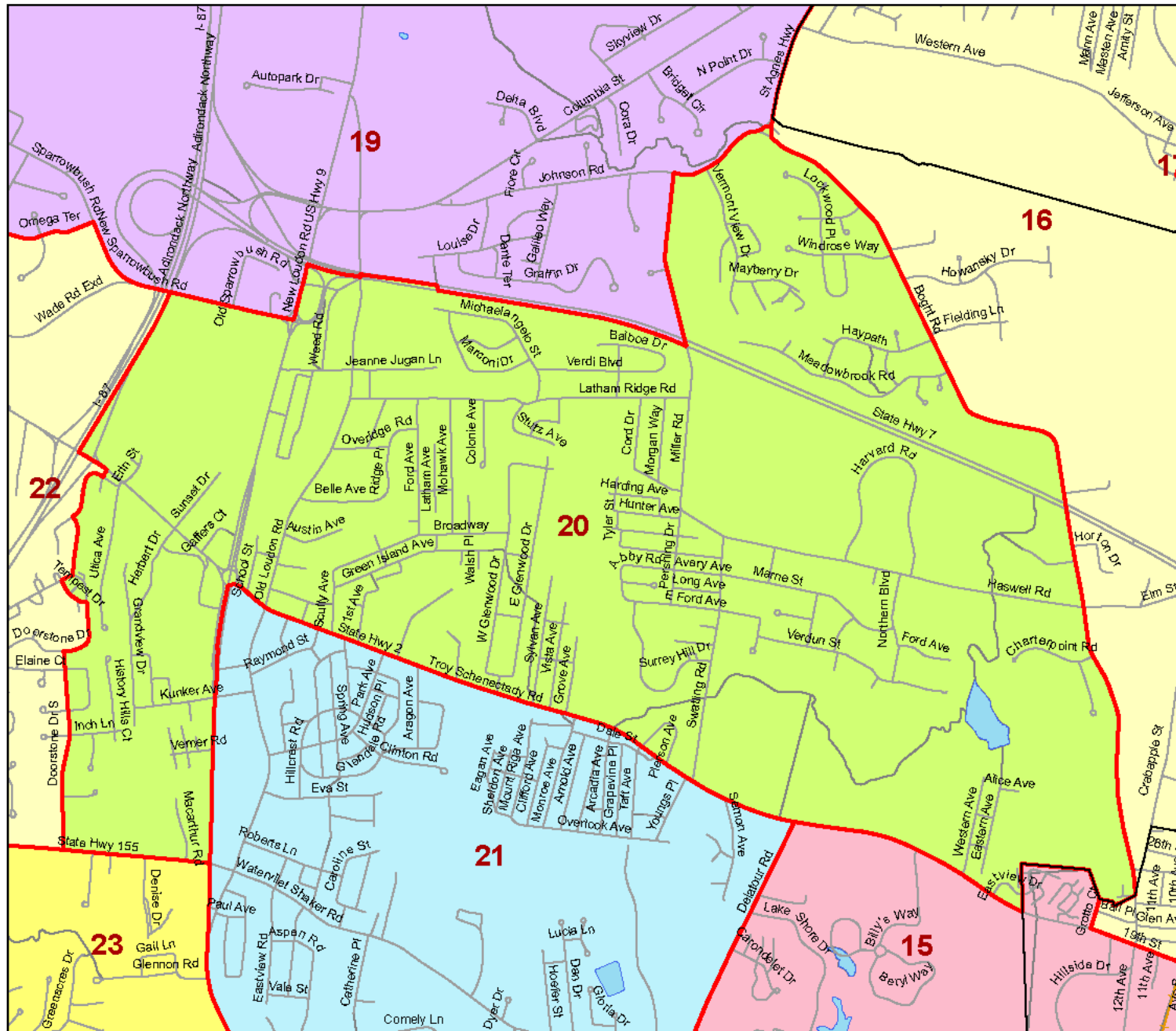
TOT_POP: 7,485
 POP_HL: 198
 NH_WHITE: 6,281
 NH_BLACK: 259
 NH_NAM: 02
 NH_ASIAN: 592
 NH_HPI: 03
 NH_SOR: 17
 NH_2MR: 133
 TOT_18: 5,633
 HL_18: 119
 NH18_WH: 4,862
 NH18_BLK: 174
 NH18_NAM: 02
 NH18_ASN: 403
 NH18_HPI: 01
 NH18_SOR: 08
 NH18_2MR: 64

Albany County
 Redistricting
 Commission



May 9, 2011


District 20



Population: 7,999
 Optimum: 7,800
 Difference: +2.551%

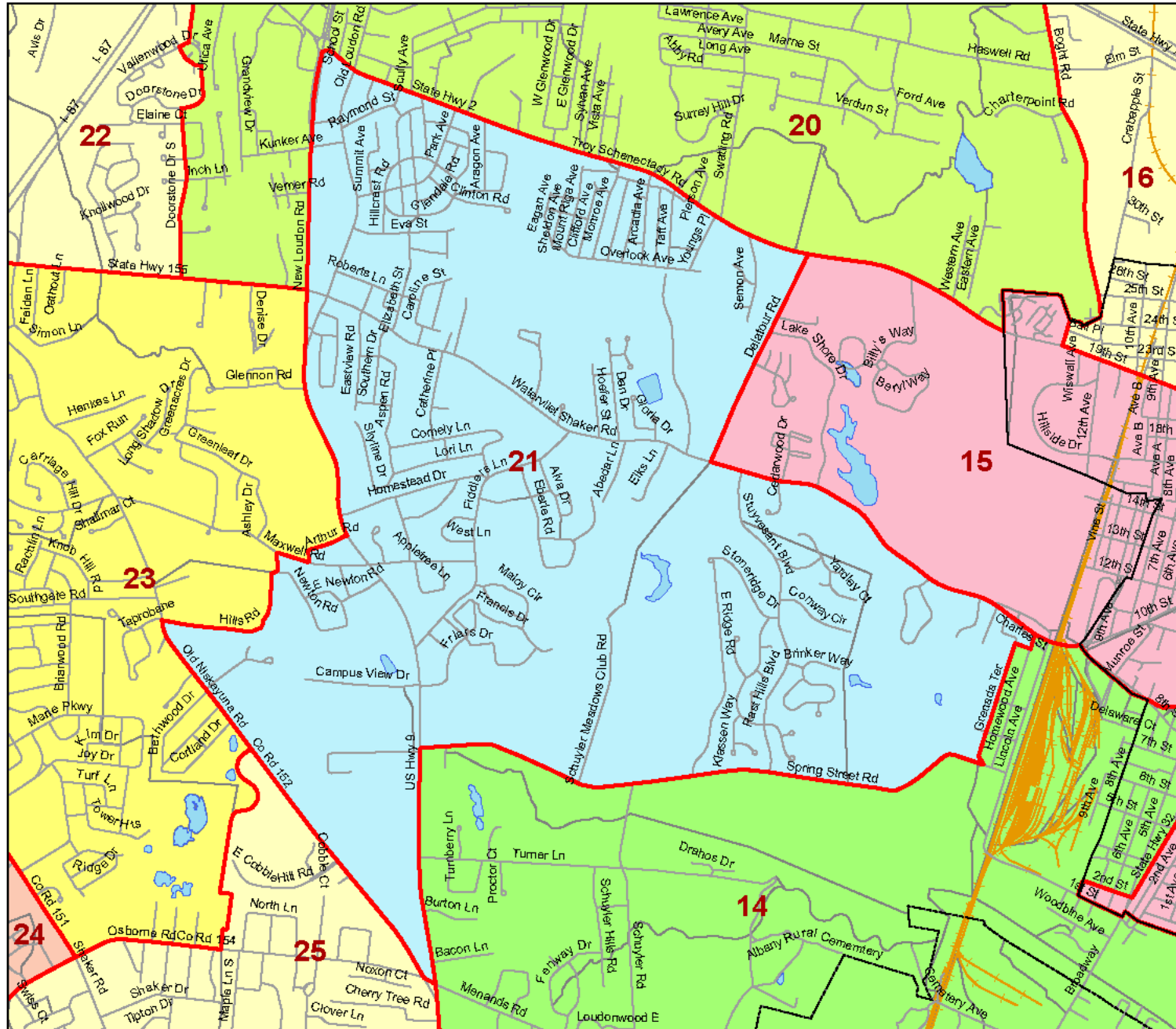
TOT_POP: 7,999
 POP_HL: 220
 NH_WHITE: 6,390
 NH_BLACK: 372
 NH_NAM: 11
 NH_ASIAN: 839
 NH_HPI: 00
 NH_SOR: 13
 NH_2MR: 154
 TOT_18: 6,377
 HL_18: 145
 NH18_WH: 5,272
 NH18_BLK: 284
 NH18_NAM: 10
 NH18_ASN: 590
 NH18_HPI: 00
 NH18_SOR: 04
 NH18_2MR: 72

Albany County
 Redistricting
 Commission



May 9, 2011

District 21



Population: 8,187
 Optimum: 7,800
 Difference: +4.962%

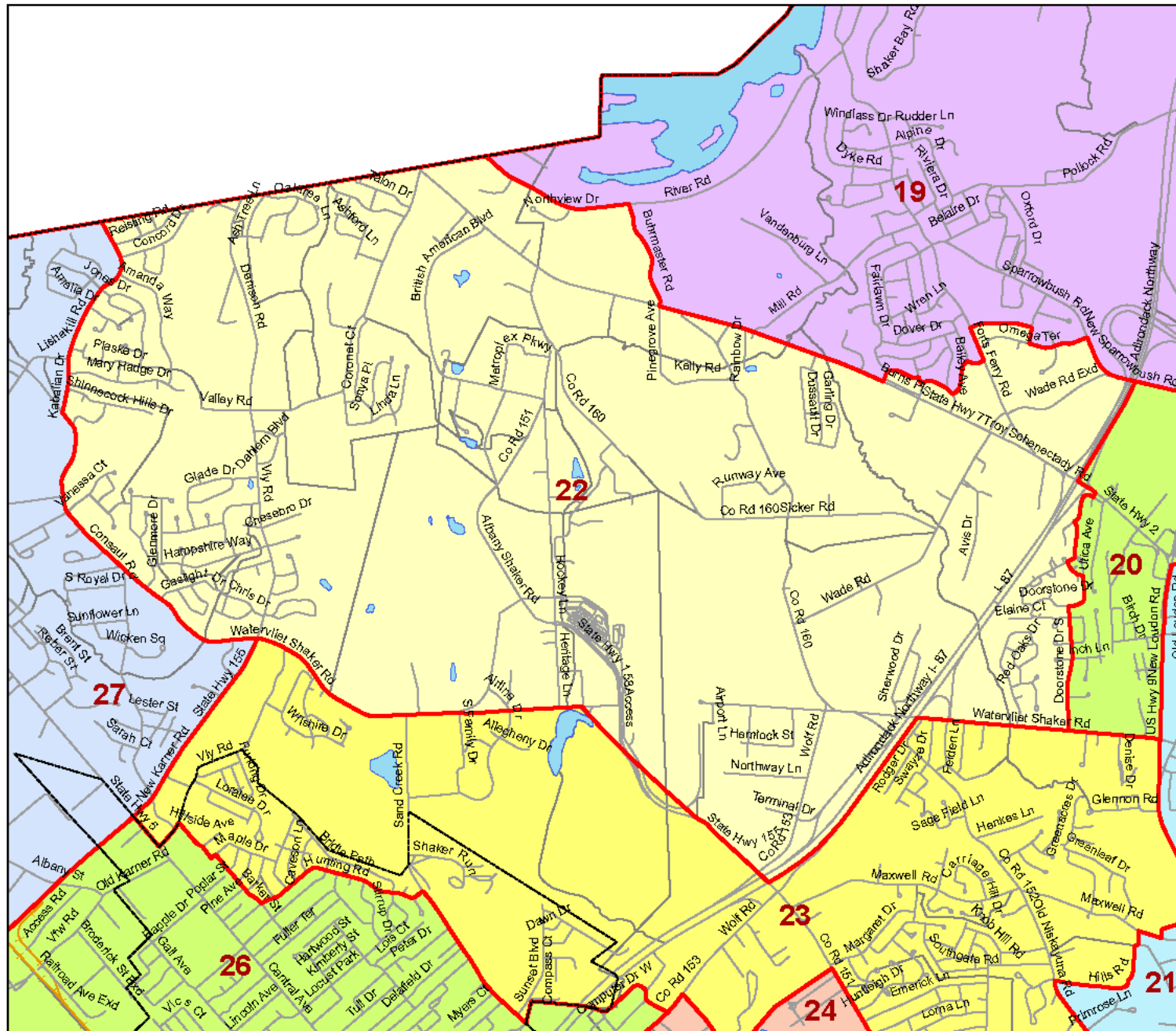
TOT_POP: 8,187
 POP_HL: 220
 NH_WHITE: 7,301
 NH_BLACK: 122
 NH_NAM: 04
 NH_ASIAN: 428
 NH_HPI: 00
 NH_SOR: 09
 NH_2MR: 103
 TOT_18: 7,028
 HL_18: 189
 NH18_WH: 6,333
 NH18_BLK: 105
 NH18_NAM: 03
 NH18_ASN: 337
 NH18_HPI: 00
 NH18_SOR: 05
 NH18_2MR: 56

Albany County
 Redistricting
 Commission

0 0.3 0.6 1.2 Miles

May 9, 2011


District 22



Population: 8,174
 Optimum: 7,800
 Difference: +4.795%

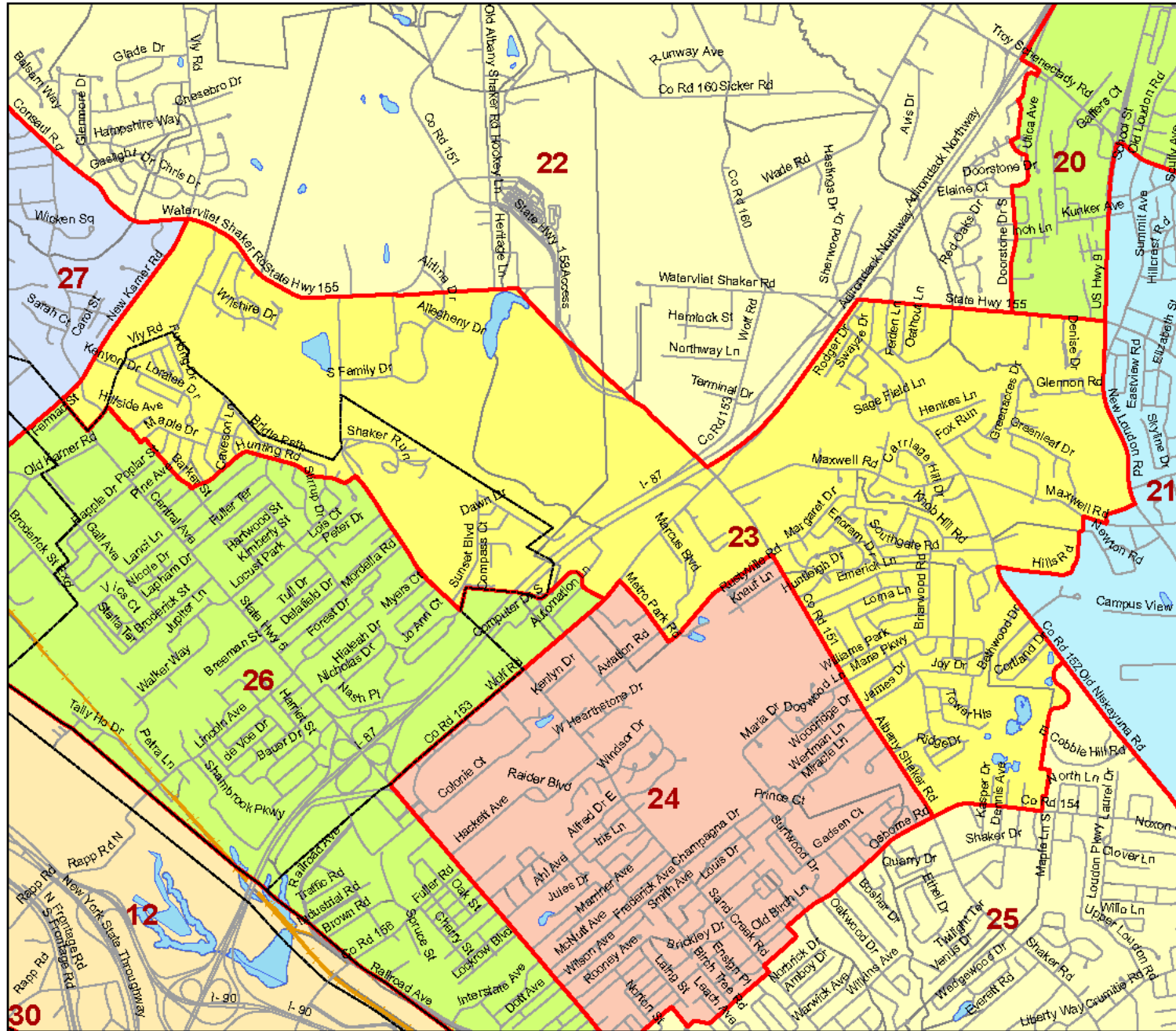
TOT_POP: 8,174
 POP_HL: 245
 NH_WHITE: 6,514
 NH_BLACK: 688
 NH_NAM: 06
 NH_ASIAN: 586
 NH_HPI: 02
 NH_SOR: 19
 NH_2MR: 114
 TOT_18: 6,479
 HL_18: 176
 NH18_WH: 5,224
 NH18_BLK: 585
 NH18_NAM: 05
 NH18_ASN: 405
 NH18_HPI: 02
 NH18_SOR: 09
 NH18_2MR: 73

Albany County
 Redistricting
 Commission



May 9, 2011


District 23



Population: 7,778
 Optimum: 7,800
 Difference: -0.282%

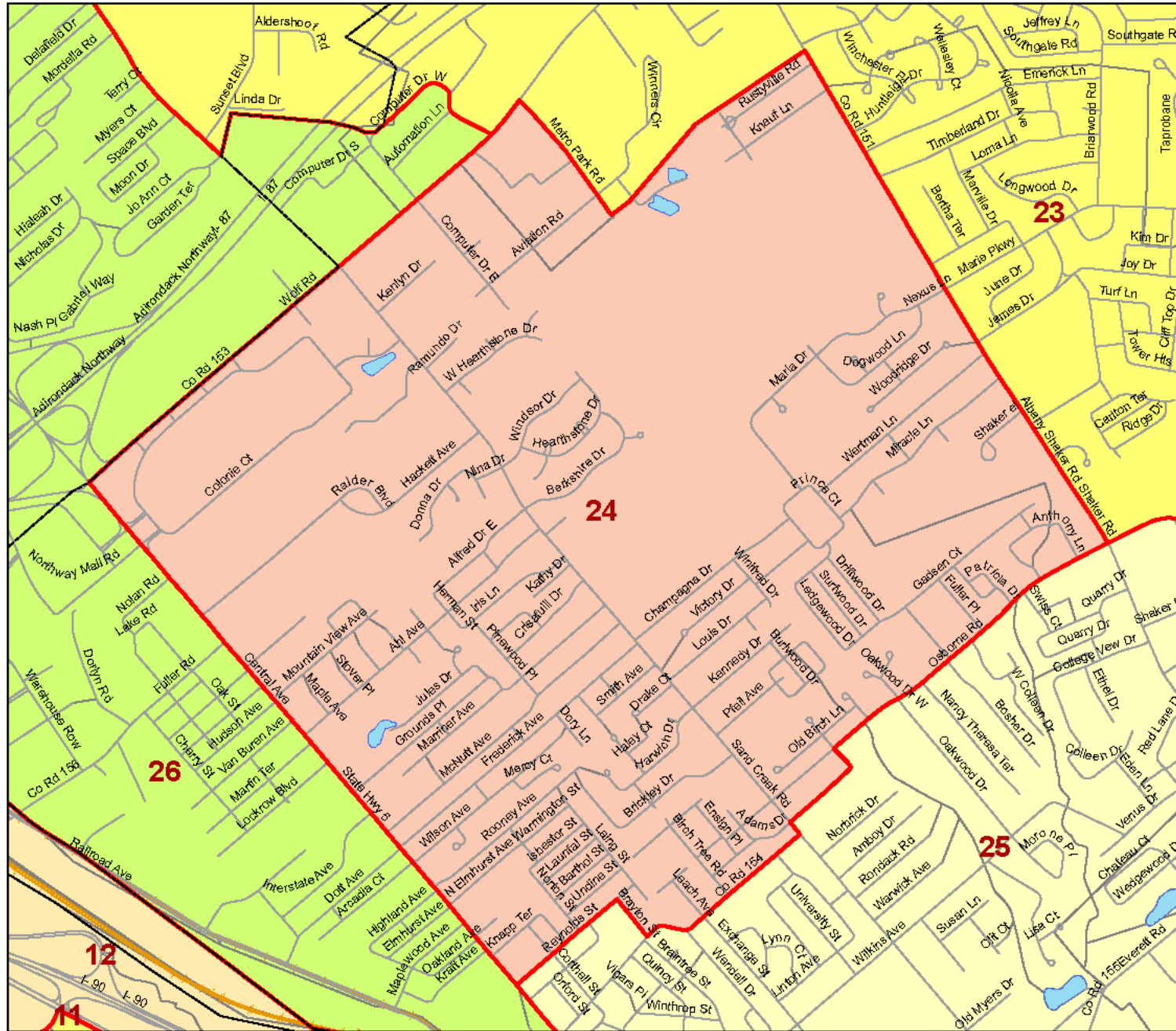
TOT_POP: 7,778
 POP_HL: 206
 NH_WHITE: 6,872
 NH_BLACK: 247
 NH_NAM: 05
 NH_ASIAN: 356
 NH_HPI: 00
 NH_SOR: 05
 NH_2MR: 87
 TOT_18: 6,359
 HL_18: 133
 NH18_WH: 5,718
 NH18_BLK: 182
 NH18_NAM: 05
 NH18_ASN: 271
 NH18_HPI: 00
 NH18_SOR: 03
 NH18_2MR: 47

Albany County
 Redistricting
 Commission



May 9, 2011


District 24



Population: 7,934
 Optimum: 7,800
 Difference: +1.718%

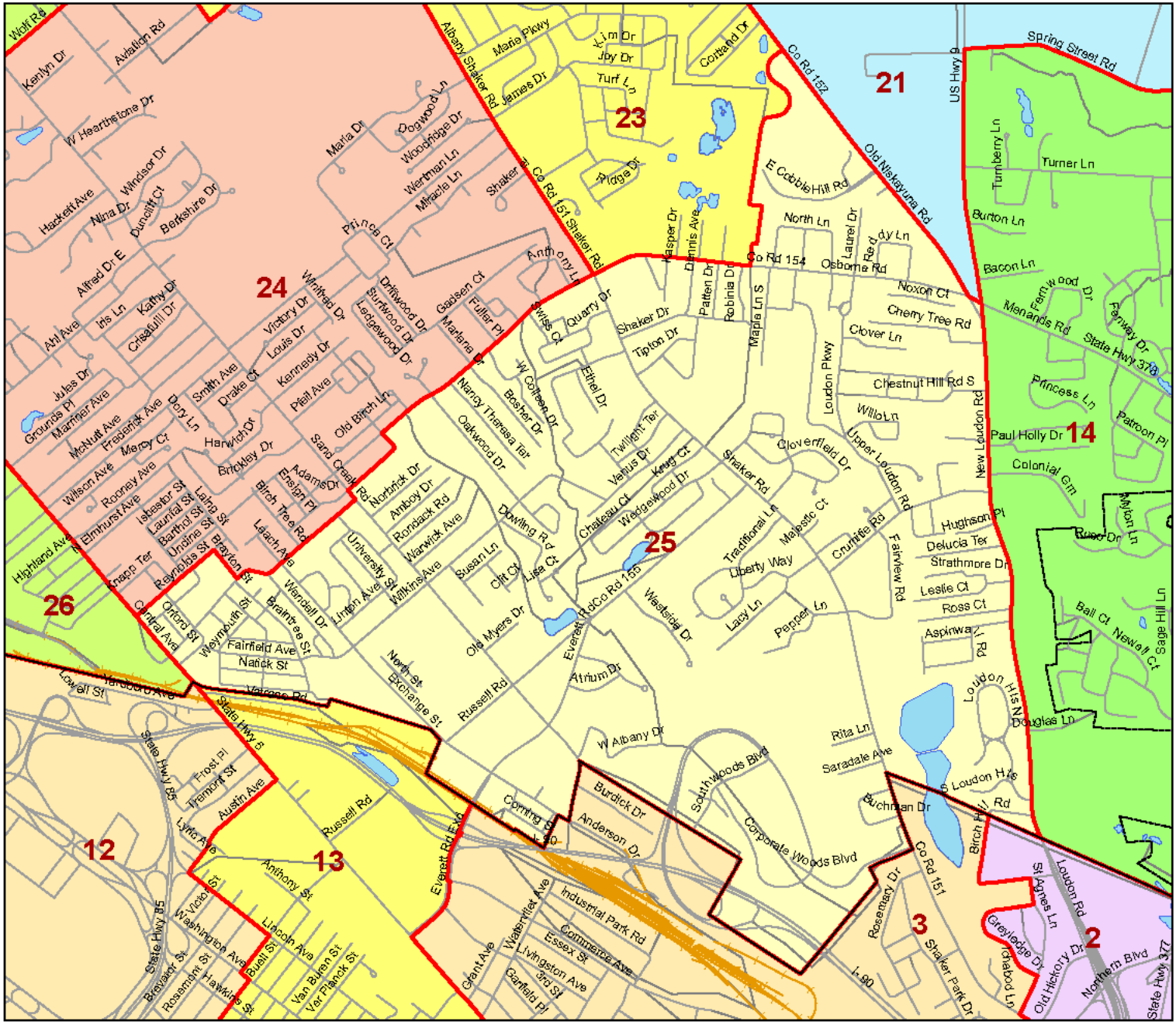
TOT_POP: 7,934
 POP_HL: 264
 NH_WHITE: 6,558
 NH_BLACK: 442
 NH_NAM: 21
 NH_ASIAN: 512
 NH_HPI: 01
 NH_SOR: 16
 NH_2MR: 120
 TOT_18: 6,614
 HL_18: 190
 NH18_WH: 5,615
 NH18_BLK: 354
 NH18_NAM: 14
 NH18_ASN: 382
 NH18_HPI: 01
 NH18_SOR: 09
 NH18_2MR: 49

Albany County
 Redistricting
 Commission



May 9, 2011


District 25



Population: 8,135
 Optimum: 7,800
 Difference: +4.295%

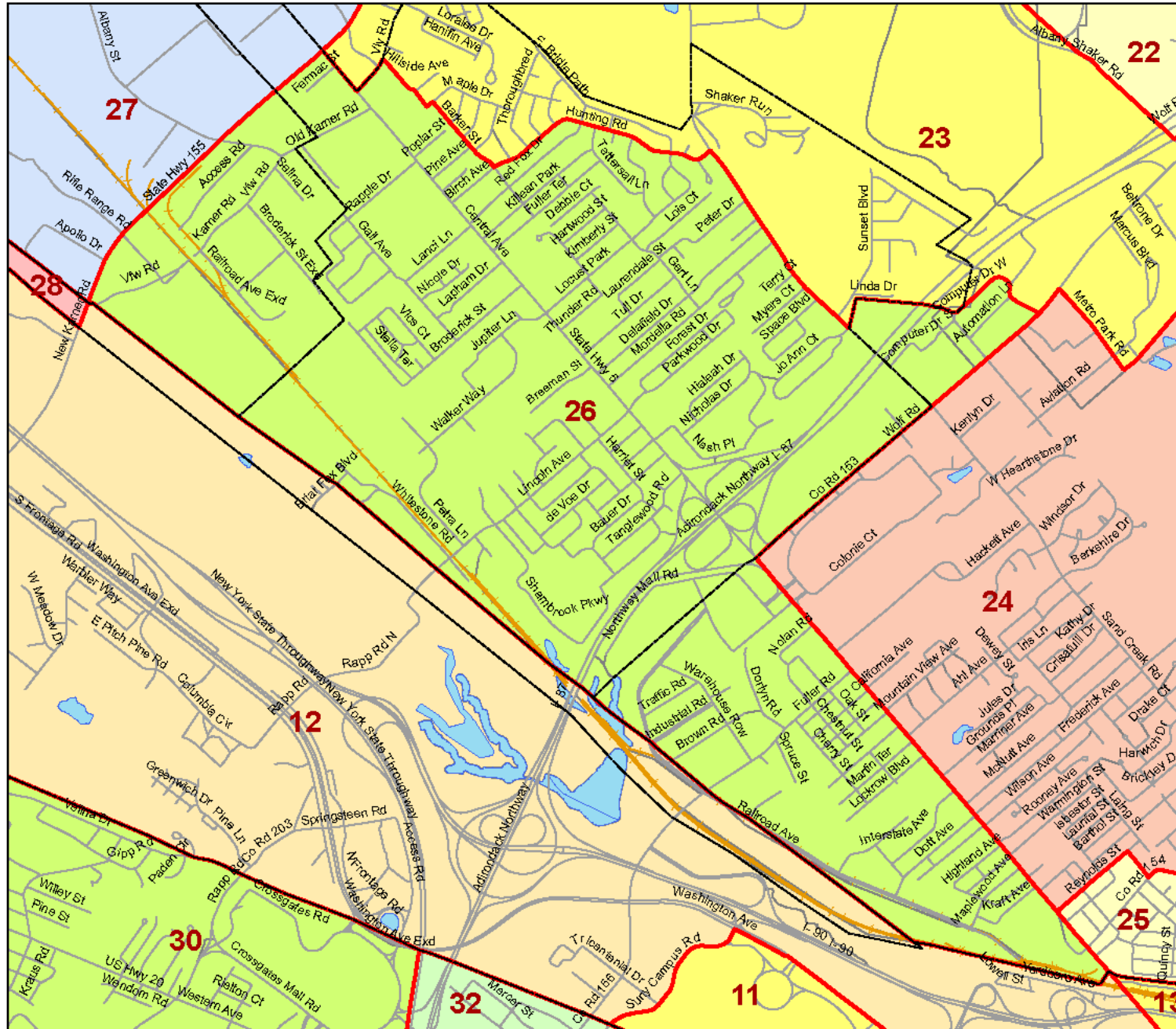
TOT_POP: 8,135
 POP_HL: 265
 NH_WHITE: 7,073
 NH_BLACK: 297
 NH_NAM: 08
 NH_ASIAN: 314
 NH_HPI: 03
 NH_SOR: 13
 NH_2MR: 162
 TOT_18: 6,380
 HL_18: 168
 NH18_WH: 5,711
 NH18_BLK: 202
 NH18_NAM: 08
 NH18_ASN: 211
 NH18_HPI: 02
 NH18_SOR: 10
 NH18_2MR: 68

Albany County
 Redistricting
 Commission



May 9, 2011


District 26



Population: 7,437
 Optimum: 7,800
 Difference: -4.654%

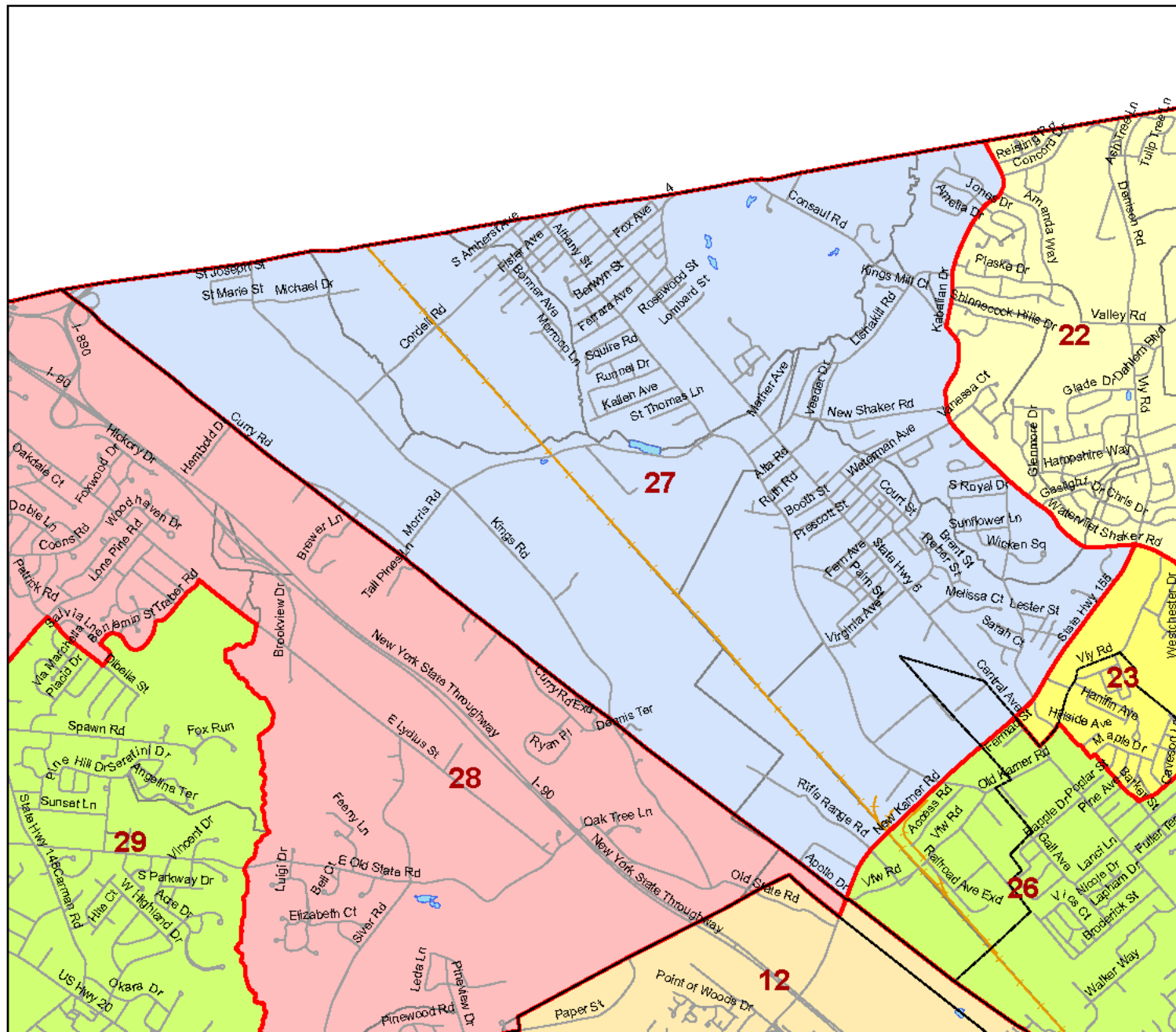
TOT_POP: 7,437
 POP_HL: 257
 NH_WHITE: 6,242
 NH_BLACK: 322
 NH_NAM: 04
 NH_ASIAN: 468
 NH_HPI: 01
 NH_SOR: 00
 NH_2MR: 143
 TOT_18: 5,941
 HL_18: 152
 NH18_WH: 5,125
 NH18_BLK: 249
 NH18_NAM: 04
 NH18_ASN: 355
 NH18_HPI: 01
 NH18_SOR: 00
 NH18_2MR: 55

Albany County
 Redistricting
 Commission



May 9, 2011


District 27



Population: 7,704
 Optimum: 7,800
 Difference: -1.231%

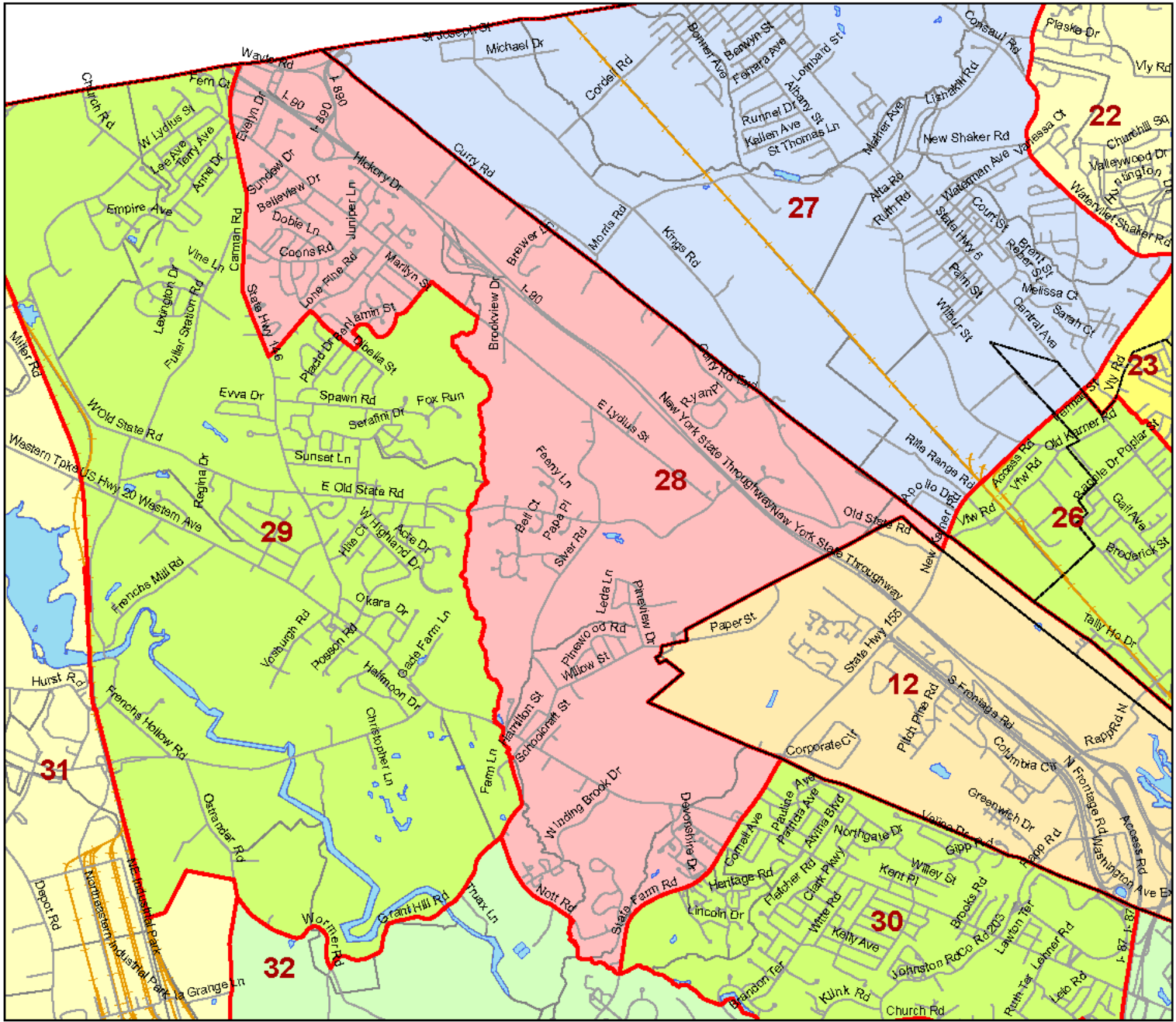
TOT_POP: 7,704
 POP_HL: 286
 NH_WHITE: 6,594
 NH_BLACK: 454
 NH_NAM: 03
 NH_ASIAN: 234
 NH_HPI: 01
 NH_SOR: 09
 NH_2MR: 123
 TOT_18: 6,187
 HL_18: 187
 NH18_WH: 5,410
 NH18_BLK: 339
 NH18_NAM: 03
 NH18_ASN: 174
 NH18_HPI: 01
 NH18_SOR: 06
 NH18_2MR: 67

Albany County
 Redistricting
 Commission



May 9, 2011

District 28



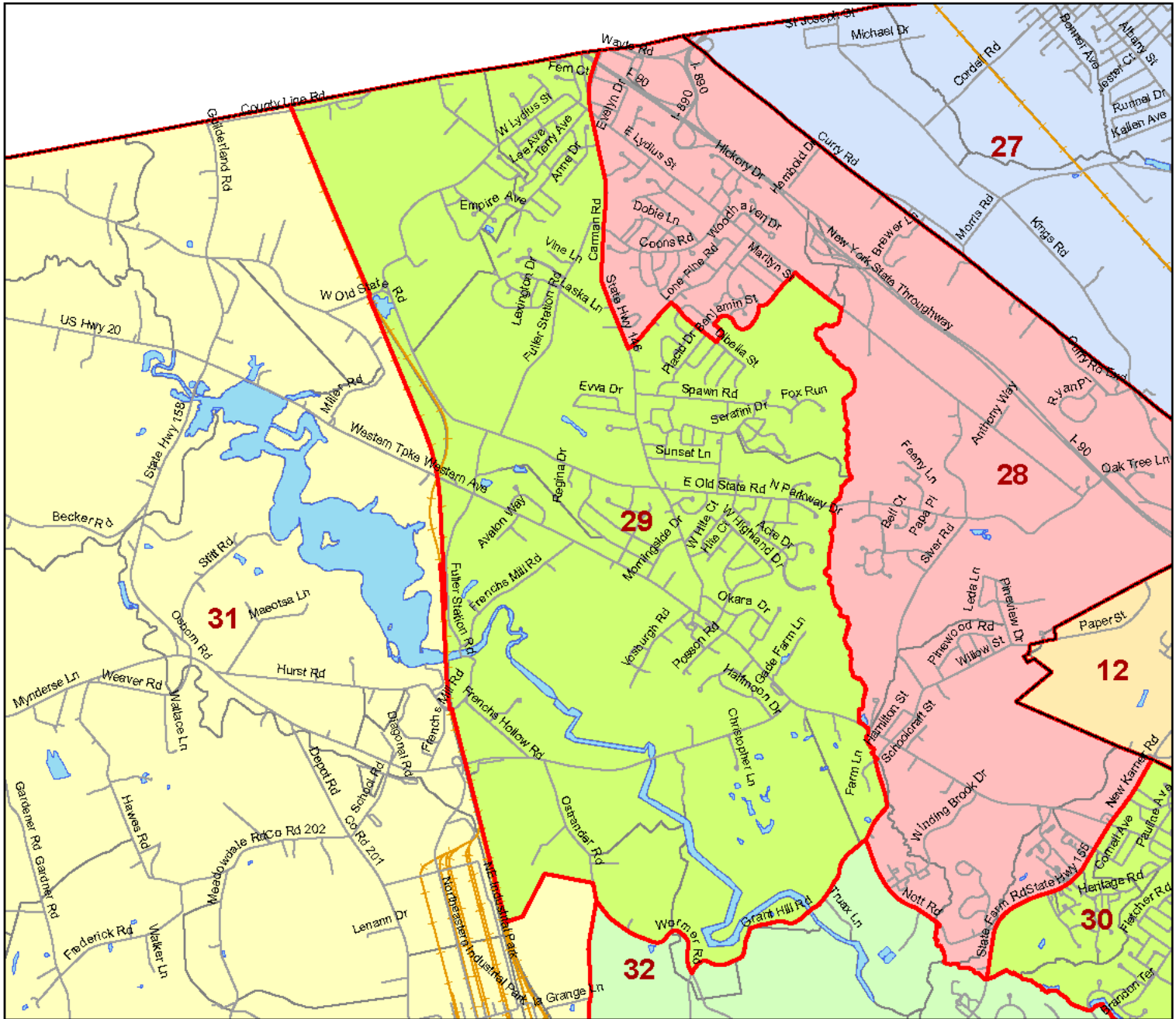
Population: 7,422
 Optimum: 7,800
 Difference: -4.846%

TOT_POP: 7,422
 POP_HL: 185
 NH_WHITE: 6,043
 NH_BLACK: 207
 NH_NAM: 07
 NH_ASIAN: 853
 NH_HPI: 00
 NH_SOR: 17
 NH_2MR: 110
 TOT_18: 5,862
 HL_18: 127
 NH18_WH: 4,894
 NH18_BLK: 153
 NH18_NAM: 04
 NH18_ASN: 617
 NH18_HPI: 00
 NH18_SOR: 11
 NH18_2MR: 56

Albany County
 Redistricting
 Commission

May 9, 2011


District 29



Population: 7,438
 Optimum: 7,800
 Difference: -4.641%

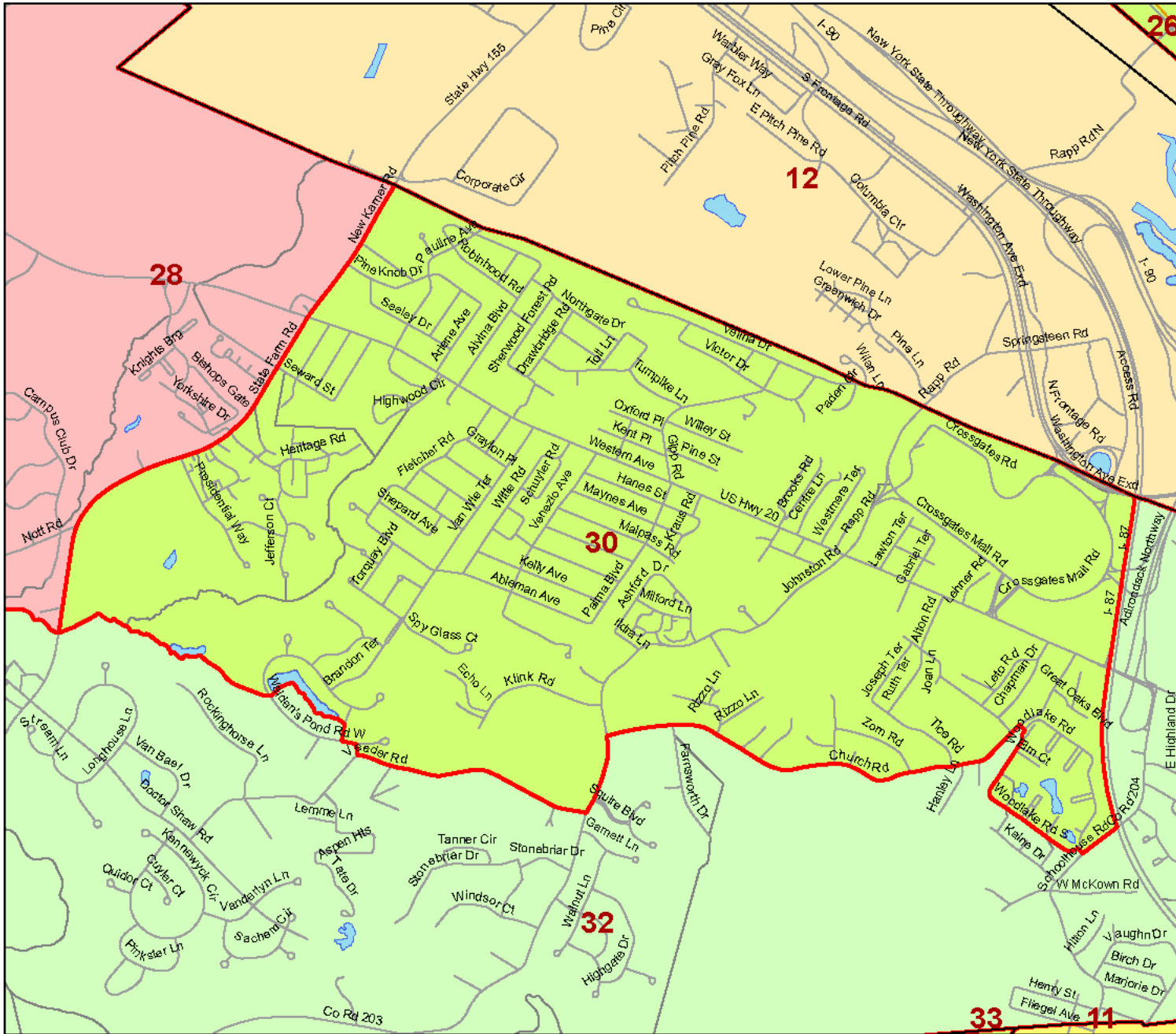
TOT_POP: 7,438
 POP_HL: 239
 NH_WHITE: 6,610
 NH_BLACK: 105
 NH_NAM: 16
 NH_ASIAN: 372
 NH_HPI: 07
 NH_SOR: 06
 NH_2MR: 83
 TOT_18: 5,577
 HL_18: 150
 NH18_WH: 5,049
 NH18_BLK: 78
 NH18_NAM: 12
 NH18_ASN: 243
 NH18_HPI: 07
 NH18_SOR: 05
 NH18_2MR: 33

Albany County
 Redistricting
 Commission



May 9, 2011


District 30



Population: 7,675
 Optimum: 7,800
 Difference: -1.603%

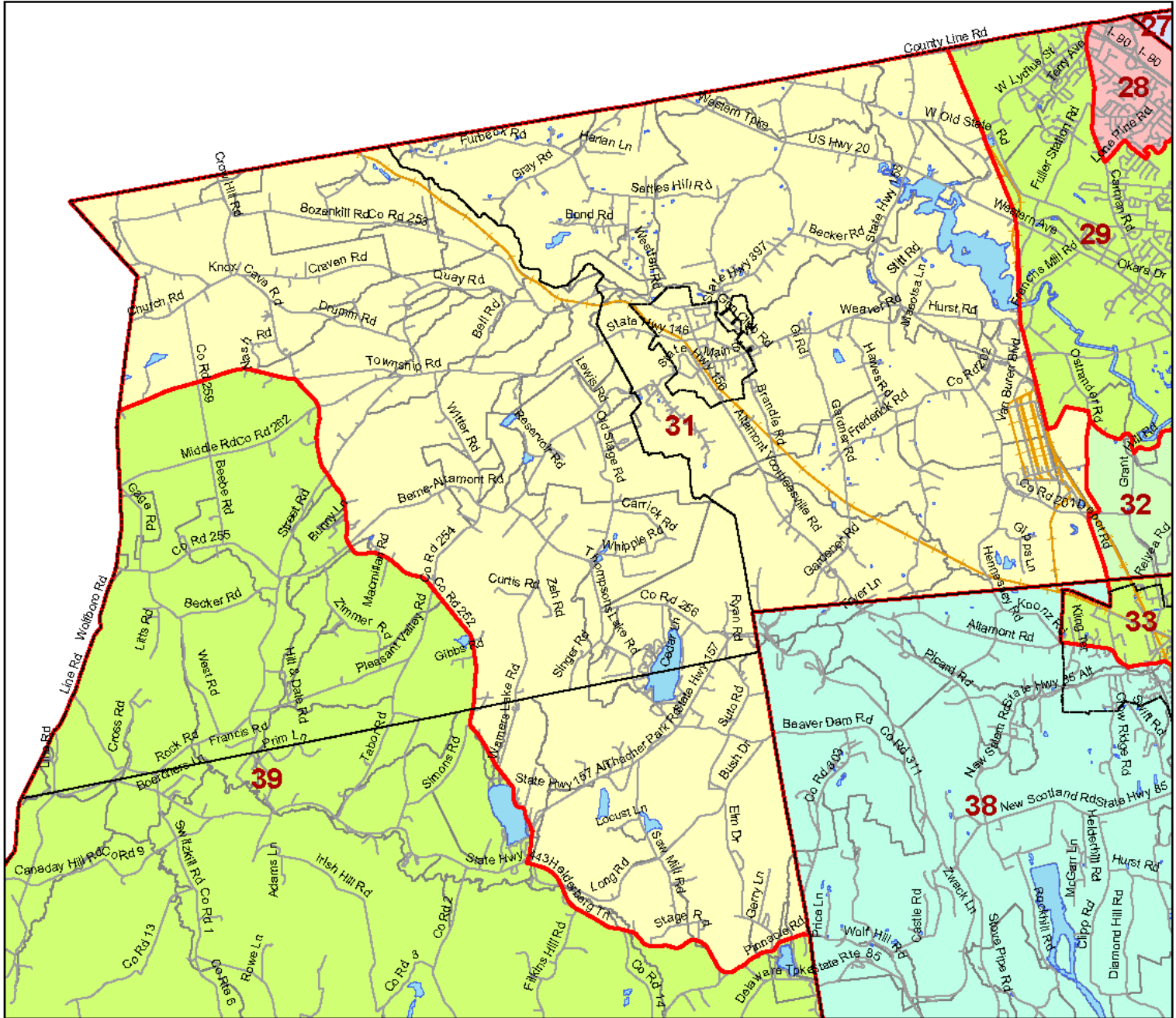
TOT_POP: 7,675
 POP_HL: 241
 NH_WHITE: 6,188
 NH_BLACK: 306
 NH_NAM: 07
 NH_ASIAN: 803
 NH_HPI: 06
 NH_SOR: 15
 NH_2MR: 109
 TOT_18: 6,284
 HL_18: 162
 NH18_WH: 5,216
 NH18_BLK: 242
 NH18_NAM: 05
 NH18_ASN: 578
 NH18_HPI: 05
 NH18_SOR: 08
 NH18_2MR: 68

Albany County
 Redistricting
 Commission



May 9, 2011


District 31



Population: 7,616
 Optimum: 7,800
 Difference: -2.359%

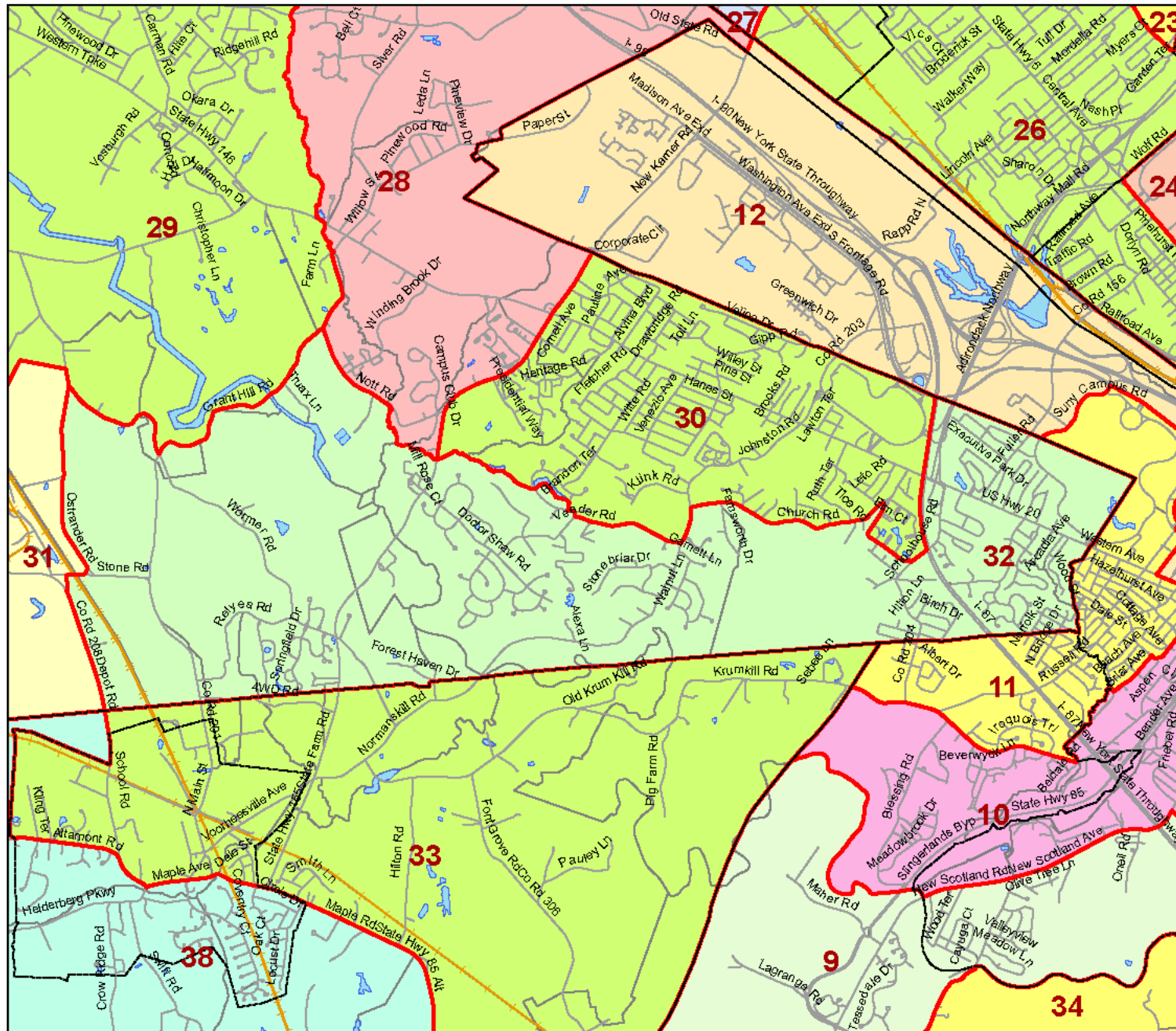
TOT_POP: 7,616
 POP_HL: 125
 NH_WHITE: 7,220
 NH_BLACK: 94
 NH_NAM: 09
 NH_ASIAN: 74
 NH_HPI: 00
 NH_SOR: 06
 NH_2MR: 88
 TOT_18: 6,024
 HL_18: 72
 NH18_WH: 5,771
 NH18_BLK: 68
 NH18_NAM: 09
 NH18_ASN: 57
 NH18_HPI: 00
 NH18_SOR: 03
 NH18_2MR: 44

Albany County
 Redistricting
 Commission



May 9, 2011


District 32



Population: 7,772
 Optimum: 7,800
 Difference: -0.359%

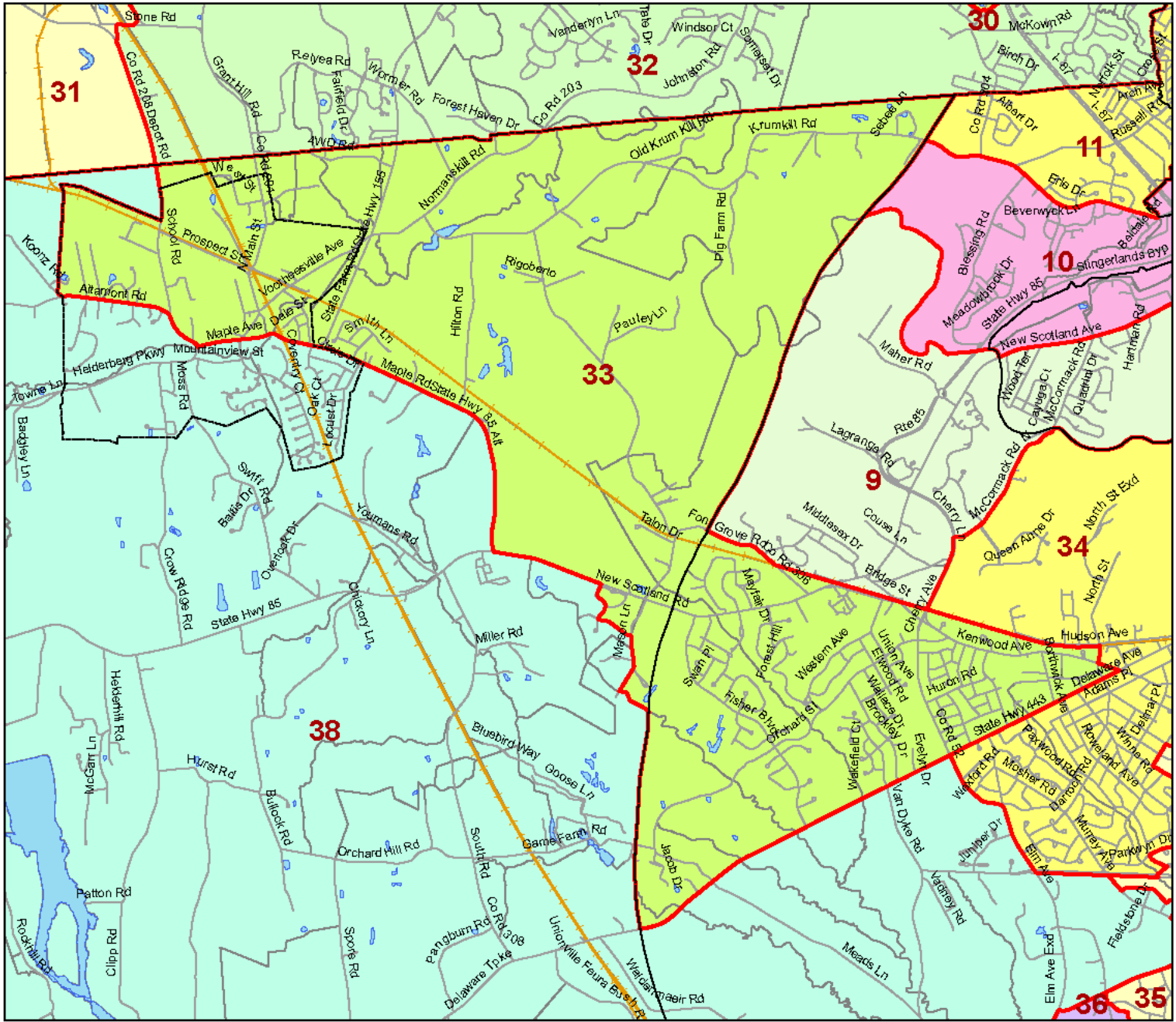
TOT_POP: 7,772
 POP_HL: 362
 NH_WHITE: 6,301
 NH_BLACK: 426
 NH_NAM: 04
 NH_ASIAN: 535
 NH_HPI: 01
 NH_SOR: 07
 NH_2MR: 136
 TOT_18: 6,458
 HL_18: 304
 NH18_WH: 5,261
 NH18_BLK: 373
 NH18_NAM: 03
 NH18_ASN: 428
 NH18_HPI: 01
 NH18_SOR: 06
 NH18_2MR: 82

Albany County
 Redistricting
 Commission



May 9, 2011


District 33



Population: 7,545
 Optimum: 7,800
 Difference: -3.269%

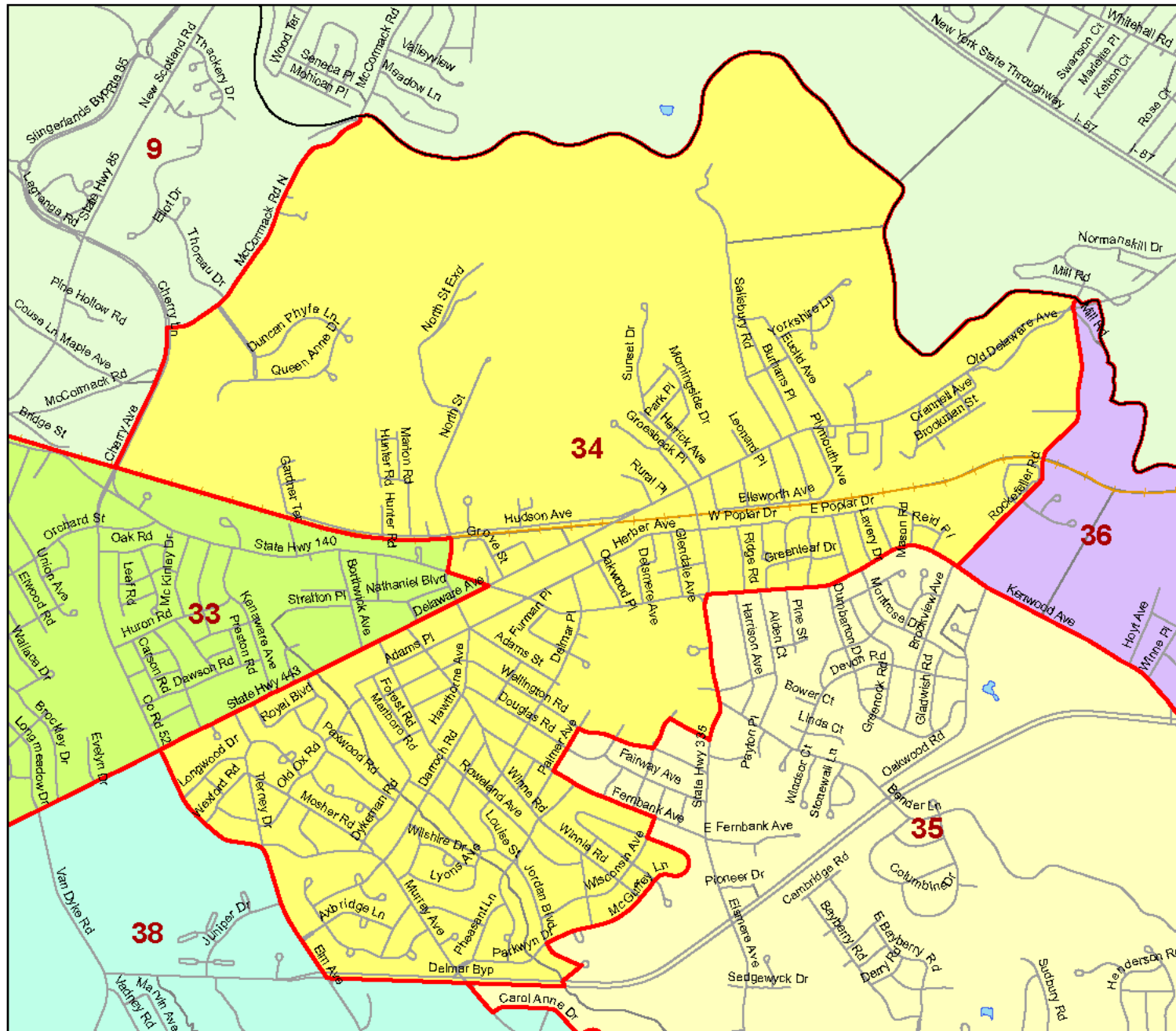
TOT_POP: 7,545
 POP_HL: 180
 NH_WHITE: 6,965
 NH_BLACK: 90
 NH_NAM: 05
 NH_ASIAN: 187
 NH_HPI: 00
 NH_SOR: 09
 NH_2MR: 109
 TOT_18: 5,704
 HL_18: 107
 NH18_WH: 5,351
 NH18_BLK: 64
 NH18_NAM: 05
 NH18_ASN: 128
 NH18_HPI: 00
 NH18_SOR: 04
 NH18_2MR: 45

Albany County
 Redistricting
 Commission



May 9, 2011

District 34



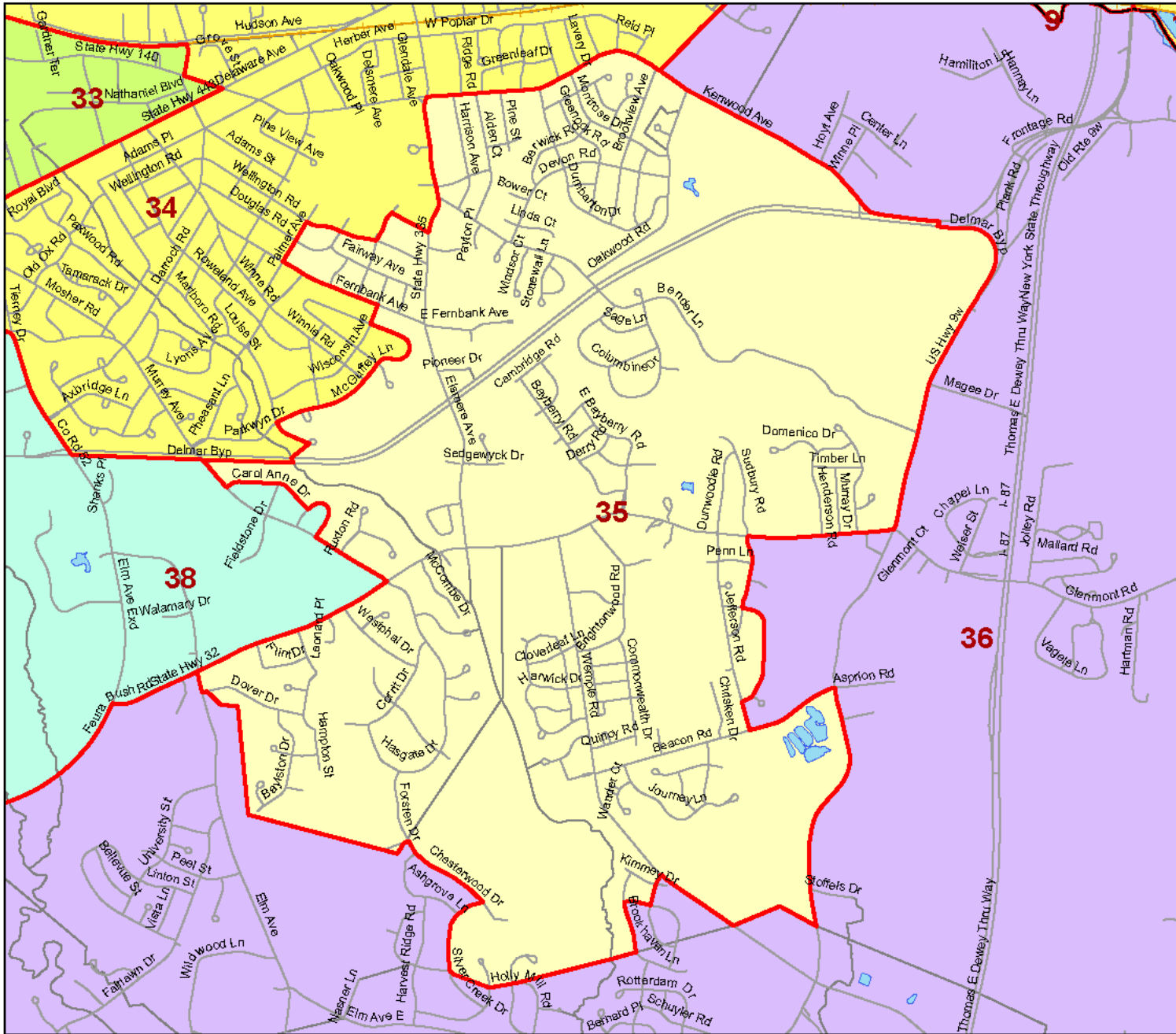
Population: 7,499
 Optimum: 7,800
 Difference: -3.859%

TOT_POP: 7,499
 POP_HL: 174
 NH_WHITE: 6,950
 NH_BLACK: 129
 NH_NAM: 09
 NH_ASIAN: 118
 NH_HPI: 00
 NH_SOR: 15
 NH_2MR: 104
 TOT_18: 5,661
 HL_18: 96
 NH18_WH: 5,353
 NH18_BLK: 100
 NH18_NAM: 02
 NH18_ASN: 73
 NH18_HPI: 00
 NH18_SOR: 05
 NH18_2MR: 32

Albany County
 Redistricting
 Commission

May 9, 2011


District 35



Population: 7,463
 Optimum: 7,800
 Difference: -4.321%

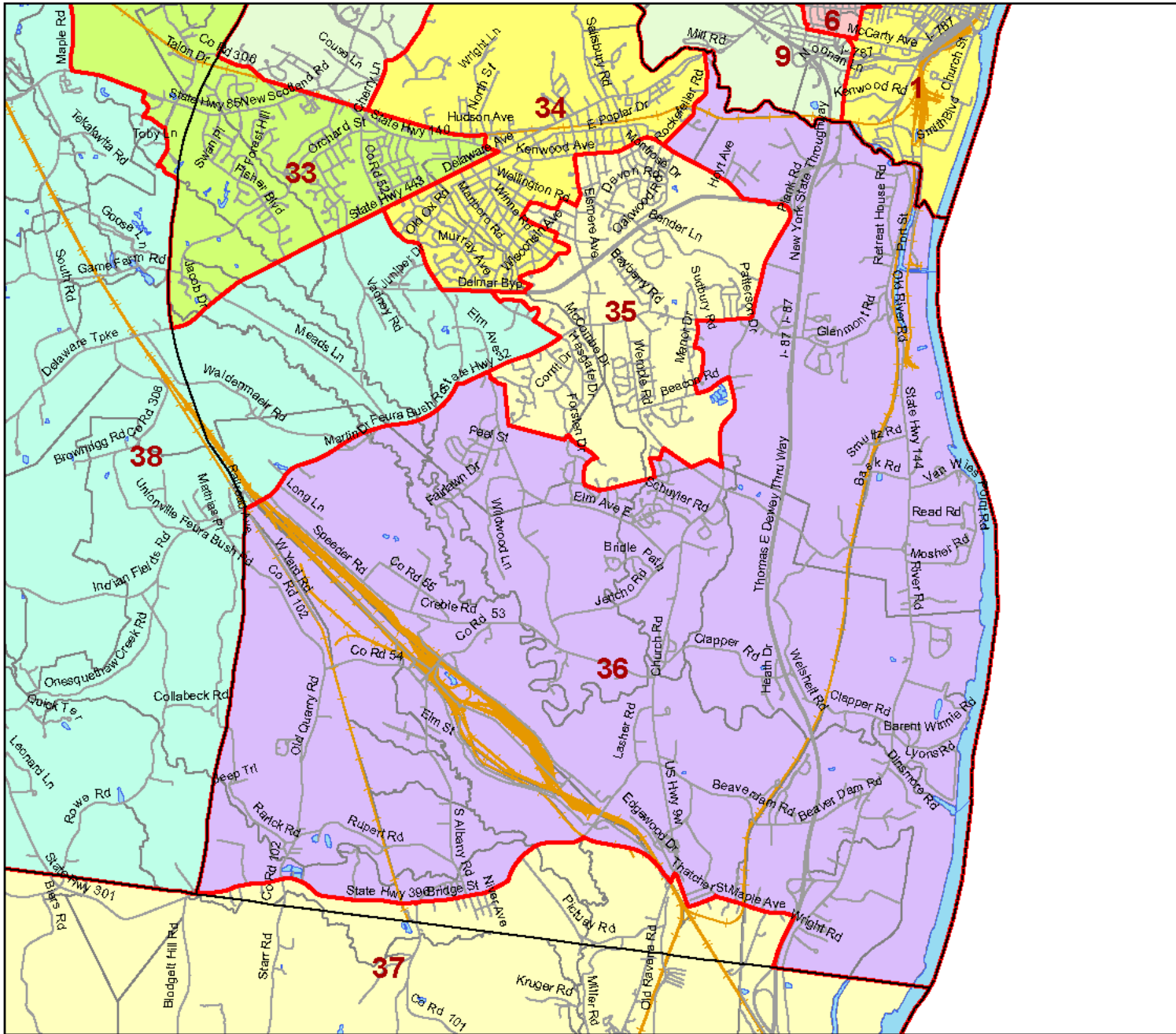
TOT_POP: 7,463
 POP_HL: 174
 NH_WHITE: 6,739
 NH_BLACK: 116
 NH_NAM: 08
 NH_ASIAN: 319
 NH_HPI: 00
 NH_SOR: 11
 NH_2MR: 96
 TOT_18: 5,402
 HL_18: 102
 NH18_WH: 4,949
 NH18_BLK: 81
 NH18_NAM: 07
 NH18_ASN: 215
 NH18_HPI: 00
 NH18_SOR: 03
 NH18_2MR: 45

Albany County
 Redistricting
 Commission



May 9, 2011


District 36



Population: 7,800
 Optimum: 7,800
 Difference: +0.000%

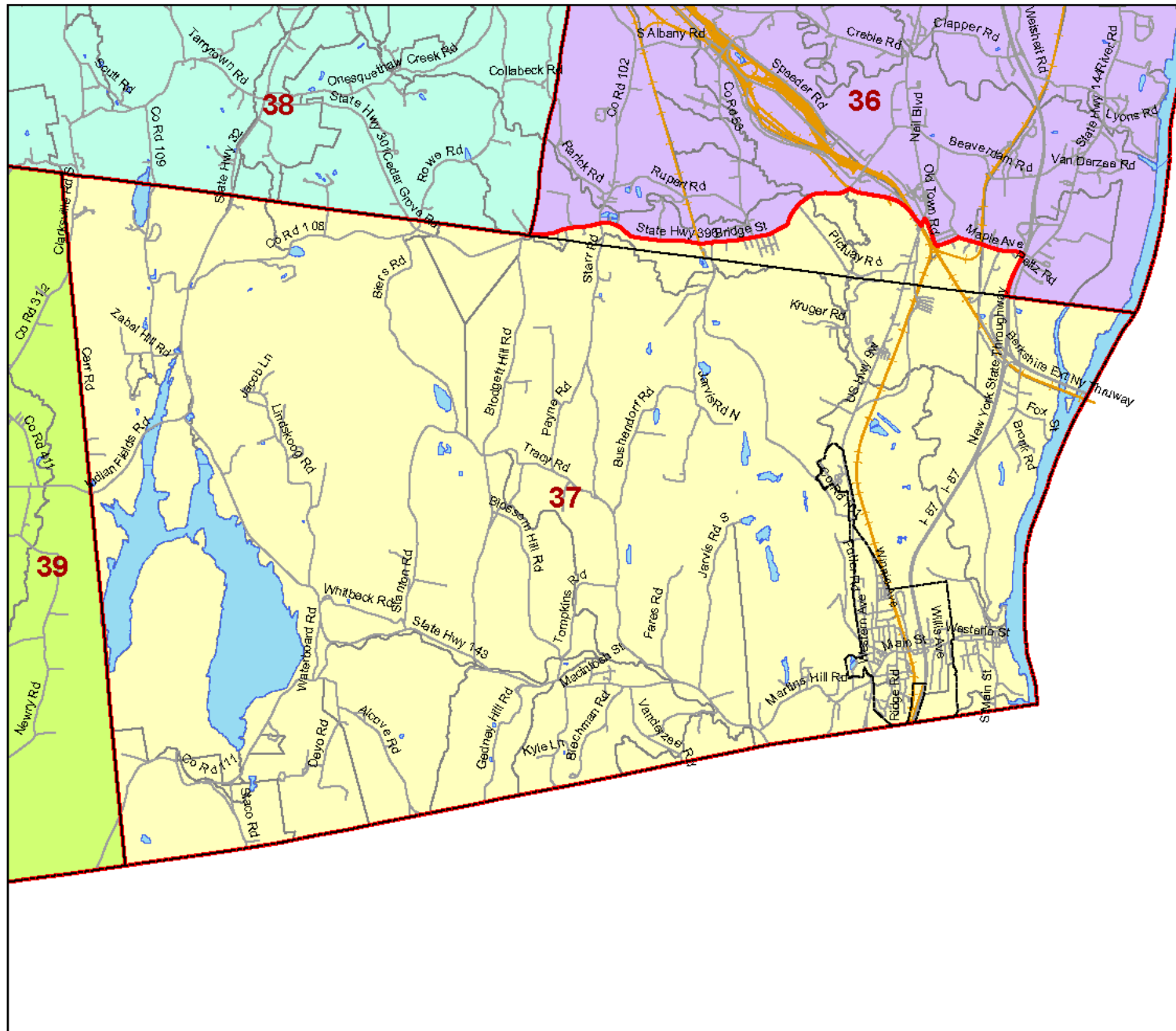
TOT_POP: 7,800
 POP_HL: 281
 NH_WHITE: 6,779
 NH_BLACK: 390
 NH_NAM: 11
 NH_ASIAN: 217
 NH_HPI: 03
 NH_SOR: 01
 NH_2MR: 118
 TOT_18: 5,947
 HL_18: 171
 NH18_WH: 5,277
 NH18_BLK: 292
 NH18_NAM: 08
 NH18_ASN: 151
 NH18_HPI: 03
 NH18_SOR: 00
 NH18_2MR: 45

Albany County
 Redistricting
 Commission



May 9, 2011

District 37



Population: 7,915
 Optimum: 7,800
 Difference: +1.474%

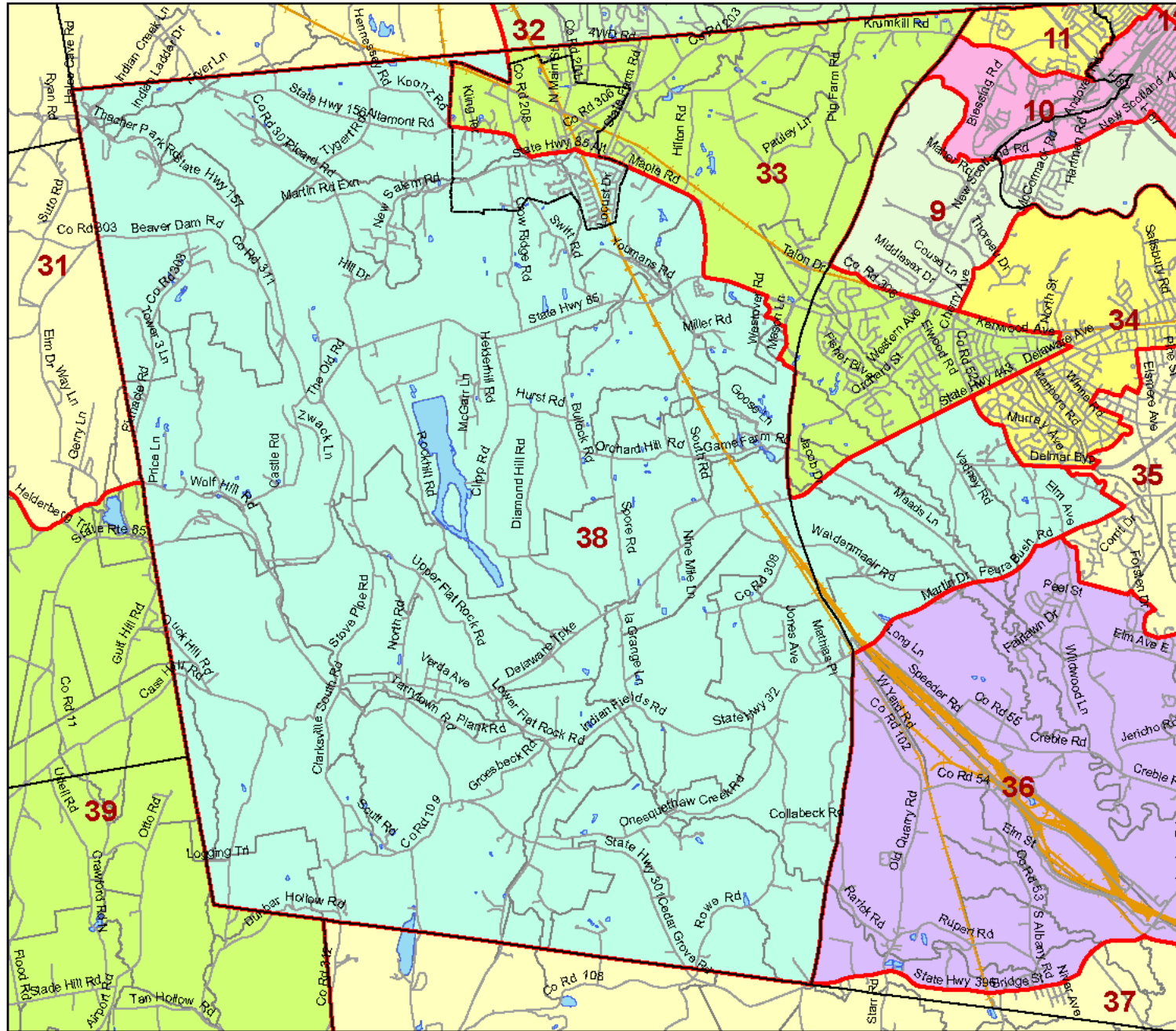
TOT_POP: 7,915
 POP_HL: 377
 NH_WHITE: 7,142
 NH_BLACK: 192
 NH_NAM: 15
 NH_ASIAN: 50
 NH_HPI: 01
 NH_SOR: 08
 NH_2MR: 130
 TOT_18: 6,074
 HL_18: 226
 NH18_WH: 5,598
 NH18_BLK: 141
 NH18_NAM: 13
 NH18_ASN: 38
 NH18_HPI: 01
 NH18_SOR: 03
 NH18_2MR: 54

Albany County
 Redistricting
 Commission

0 0.3 0.6 1.2 Miles

May 9, 2011


District 38



Population: 7,785
 Optimum: 7,800
 Difference: -0.192%

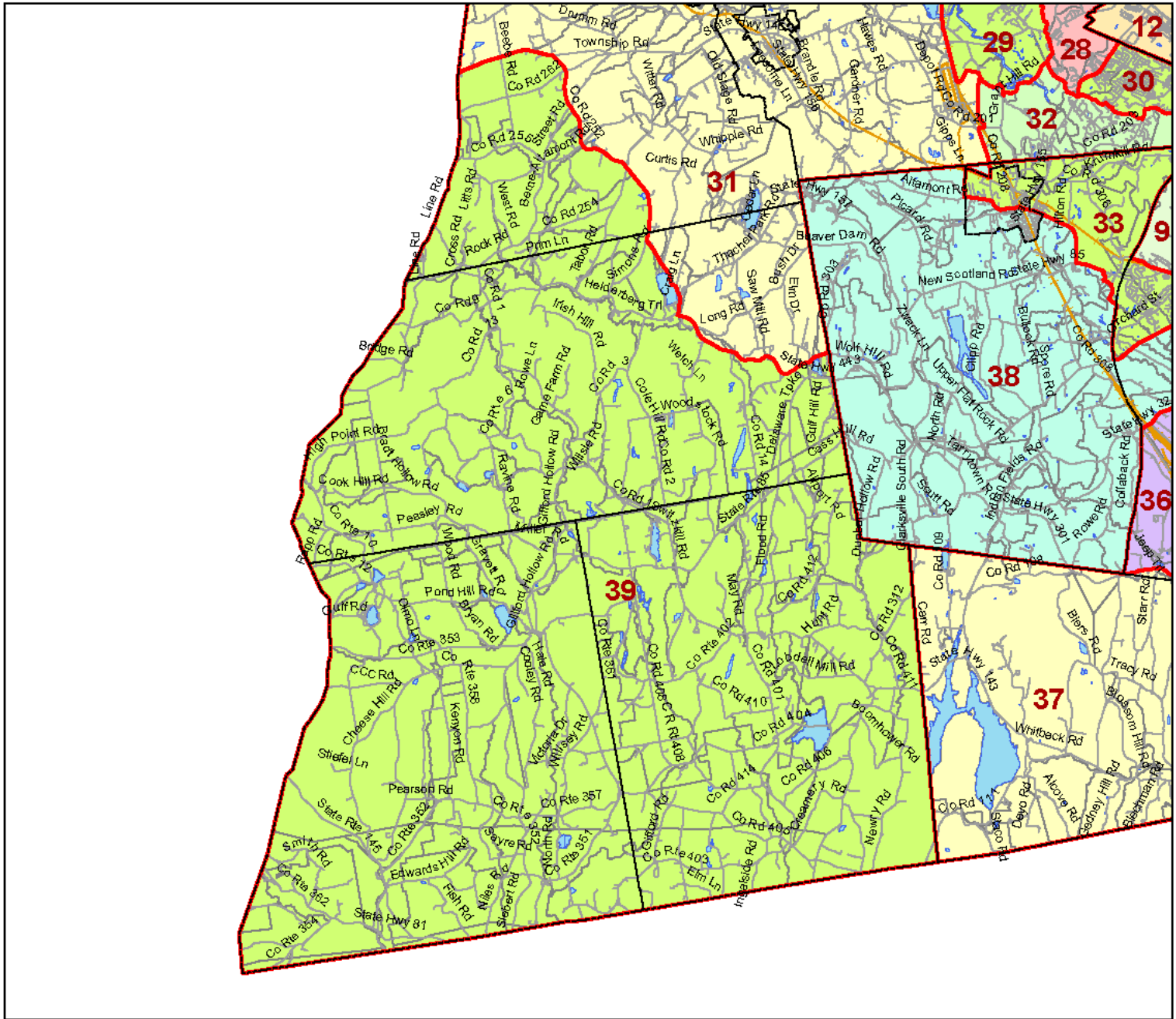
TOT_POP: 7,785
 POP_HL: 142
 NH_WHITE: 7,343
 NH_BLACK: 65
 NH_NAM: 16
 NH_ASIAN: 105
 NH_HPI: 06
 NH_SOR: 03
 NH_2MR: 105
 TOT_18: 6,084
 HL_18: 85
 NH18_WH: 5,811
 NH18_BLK: 48
 NH18_NAM: 12
 NH18_ASN: 74
 NH18_HPI: 02
 NH18_SOR: 03
 NH18_2MR: 49

Albany County
 Redistricting
 Commission



May 9, 2011


District 39



Population: 8,061
 Optimum: 7,800
 Difference: +3.346%

TOT_POP: 8,061
 POP_HL: 121
 NH_WHITE: 7,794
 NH_BLACK: 41
 NH_NAM: 04
 NH_ASIAN: 25
 NH_HPI: 00
 NH_SOR: 02
 NH_2MR: 74
 TOT_18: 6,349
 HL_18: 78
 NH18_WH: 6,172
 NH18_BLK: 32
 NH18_NAM: 03
 NH18_ASN: 16
 NH18_HPI: 00
 NH18_SOR: 01
 NH18_2MR: 47

Albany County
 Redistricting
 Commission



May 9, 2011