THIS TAX MAP MAY BE PURCHASED BY CONTACTING REAL PROPERTY TAX SERVICE AGENCY AT (518-487-5291) OR BY E-MAIL AT "TAXMAPS@ALBANYCOUNTYNY.GOV"

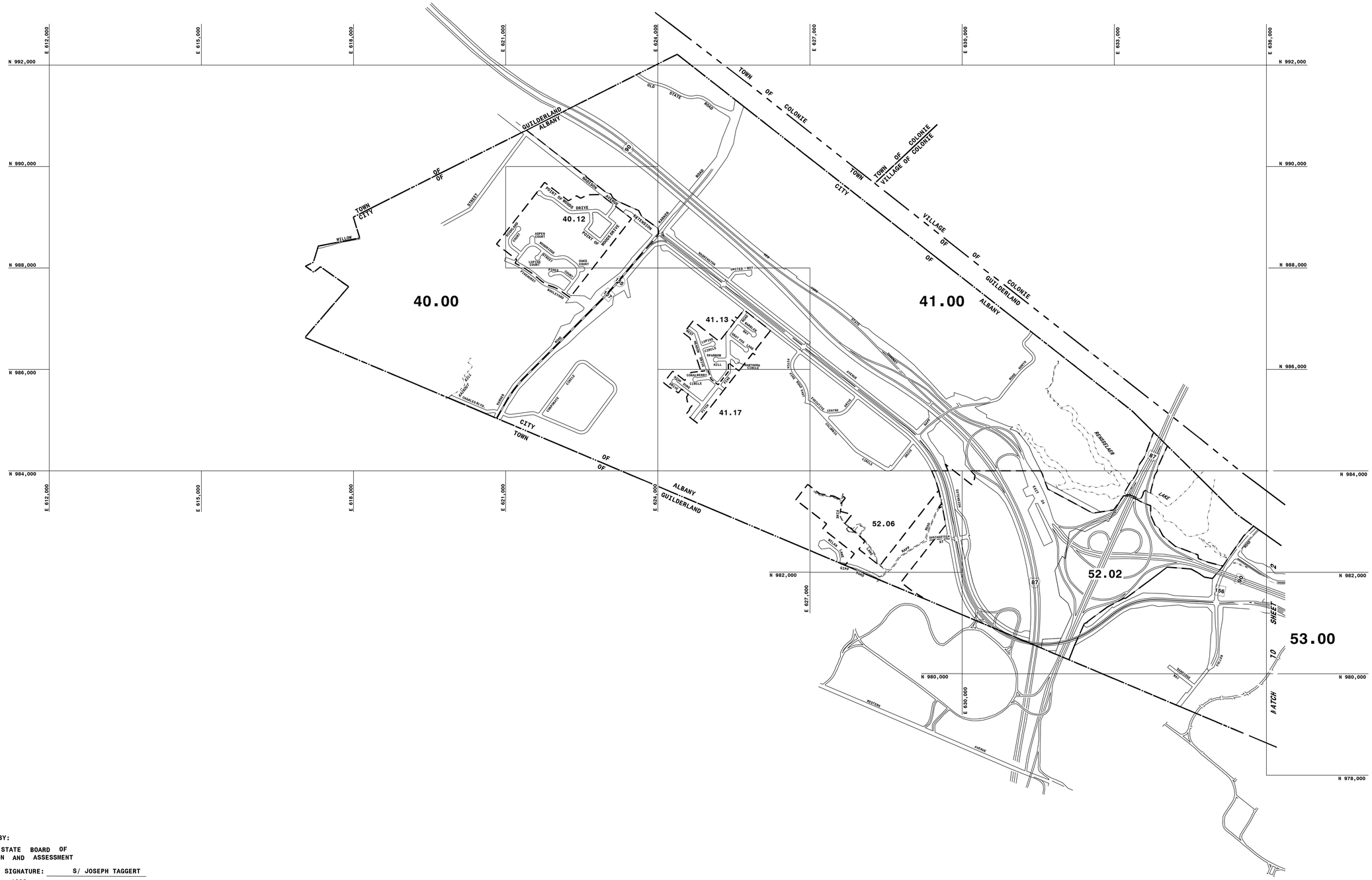

APPROVED BY:

NEW YORK STATE BOARD OF EQUALIZATION AND ASSESSMENT

AUTHORIZED SIGNATURE: S/ JOSEPH TAGGERT

CASE NUMBER: 1638 DATE: FEBRUARY 4,1980

THIS MAP PREPARED FOR ASSESSMENT PURPOSES ONLY AND NOT TO BE USED FOR THE CONVEYANCE OF PROPERTY

© Copyright 2024
County of Albany, NY, USA

AUTHORIZED BY:

ORDINANCE OF THE COMMON COUNCIL

PASSED MAY 20, 1974

PREPARED BY:

SMITH & MAHONEY, CONSULTING ENGINEERS

ALBANY, NEW YORK

MODULAR MAP BREAKDOWN

74.00	01	02	
	03	04	
	05	06	07	08
	09	10	11	12
	13	14	15	16
	17	18	19	20

1"=400' (8,000' x 12,000')
1"=200' (4,000' x 6,000')
1"=100' (2,000' x 3,000')

21	22	23	24	25	26	27	28
29	30	31	32	33	34	35	36
37	38	39	40	41	42	43	44
45	46	47	48	49	50	51	52
53	54	55	56	57	58	59	60
61	62	63	64	65	66	67	68
69	70	71	72	73	74	75	76
77	78	79	80	81	82	83	84

1"=50' (1,000' x 1,500')

REVISION TABLE

DATE	BY	CHANGES OR ADDITIONS
5-20-90	DB	REVISED CITYLINE ON MAP 40.14
9-30-06	JKD	REVISED PER NEW MAPS 40.00, 41.00, 52.02 & 53.00

LEGEND

RAIL ROAD	STREET OR ROAD	BY NAME
STREAM OR DITCH	INTERSTATE HIGHWAY Rte. No.	90
ROAD OR RAILROAD BNDY.	U.S. HIGHWAY Rte. No.	20
MAP LIMIT LINE	N.Y.S HIGHWAY Rte. No.	85
COUNTY LINE	COUNTY ROAD NO.	156
CITY LINE	TAX MAP SECTION No.	74.00
TOWN LINE		

SHEETS INDEX TO THE ADJOINING CITY OF ALBANY

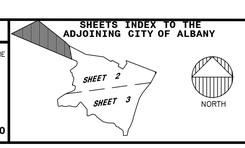

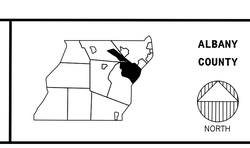

TAX MAP

CITY OF ALBANY

ALBANY COUNTY, NEW YORK

800 0 800

GRAPHIC SCALE

1" = 800'

SHEET 1

INDEX MAP

TAXABLE STATUS DATE: 3/1/24

TAX MAP UPDATED THROUGH MARCH 1, 2024