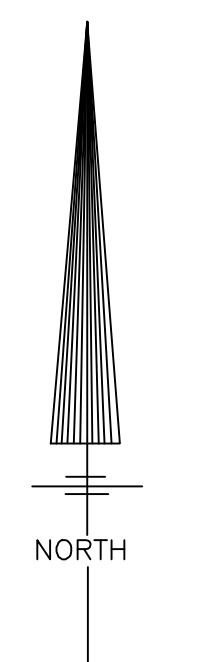
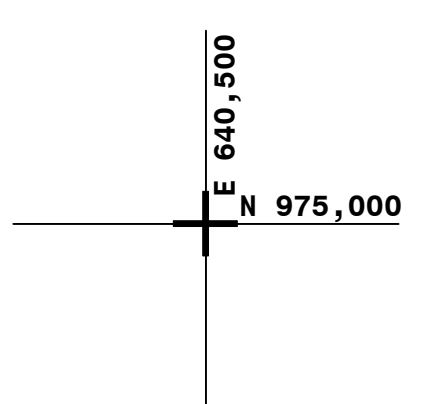
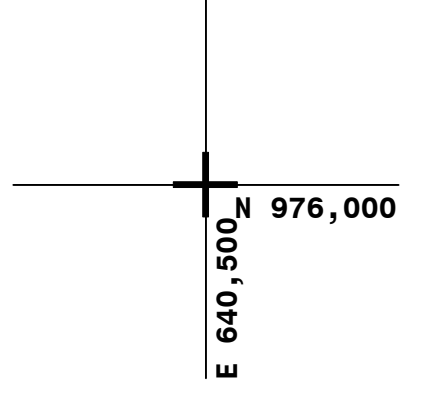




FOR THIS AREA, STATE OFFICE CAMPUS, SEE SHEET NO. 53.00  
1"=100' MAPPING



THIS MAP PREPARED FOR ASSESSMENT PURPOSES ONLY AND NOT TO BE USED FOR THE CONVEYANCE OF PROPERTY

NYS PLANE COORDINATE SYSTEM NAD83  
© Copyright 2024  
County of Albany, NY, USA

AUTHORIZED BY:  
ORDINANCE OF THE COMMON COUNCIL  
PASSED AUGUST 21, 1972

PREPARED BY:  
SMITH & MAHONEY, CONSULTING ENGINEERS  
ALBANY, NEW YORK

DIGITAL CONVERSION BY:  
THE SANBORN MAP COMPANY INC.  
PELHAM, NEW YORK

| REVISION TABLE |         |   |  |
|----------------|---------|---|--|
| DATE           | MADE BY | CHANGES OR ADDITIONS                                    |  |
| 9-30-06        | JKD     | REVISED FOR MAP 53.00 ADDING                            |  |
| 6-4-10         | JKD     | CHANGED VARIOUS SF NUMBERS FOR CITY REPORT OF 3/23/2010 |  |

| REVISION TABLE |         |                      |  |
|----------------|---------|----------------------|--|
| DATE           | MADE BY | CHANGES OR ADDITIONS |  |
|                |         |                      |  |

| REVISION TABLE |         |                      |  |
|----------------|---------|----------------------|--|
| DATE           | MADE BY | CHANGES OR ADDITIONS |  |
|                |         |                      |  |

| LEGEND                  |            |
|-------------------------|------------|
| PROPERTY LINE           | ———        |
| ORIGINAL LOT LINE       | - - - - -  |
| RAIL ROAD               | ——+——      |
| STREAM OR DITCH         | ~~~~~      |
| ROAD OR RAIL ROAD BNDY. | ——+——      |
| STREET CENTERLINE       | ——+——      |
| COUNTY LINE             | ——+——      |
| CITY LINE               | ——+——      |
| VILLAGE LINE            | ——+——      |
| TOWN LINE               | ——+——      |
| BLOCK LIMIT             | ——+——      |
| GREAT LOT LINE          | ——+——      |
| EASEMENT LINE           | ——+——      |
| WATER DISTRICT LINE     | ——+——      |
| TAX DISTRICT LINE       | ——+——      |
| FIRE DISTRICT LINE      | ——+——      |
| DENOTES COMMON OWNER    | ①          |
| TAX MAP BLOCK NO.       | ②          |
| TAX MAP PARCEL NO.      | 76.00-1-11 |
| STREET NUMBER           | 27         |
| FILED PLAN LOT NO.      | 27         |
| GREAT LOT NO.           | ③          |
| CALCULATED ACREAGE      | 7.5 A (C)  |
| DEED ACREAGE            | 17.5 A     |
| SCALED DIMENSION        | 225'(S)    |
| DEED DIMENSION          | 173.2'     |
| VISUAL CENTER OF PARCEL | ·          |

|             |       |       |
|-------------|-------|-------|
| 53.78       | 53.00 | 53.00 |
| 64.22       | 64.31 | 64.06 |
| 64.30       | 64.31 | 64.32 |
| SHEET INDEX |       |       |

TAX MAP 64.23

**CITY OF ALBANY**  
ALBANY COUNTY, NEW YORK

SCALE: 1"=50'

TAXABLE STATUS DATE: 3/1/24

TAX MAP UPDATED THROUGH MARCH 1, 2024