
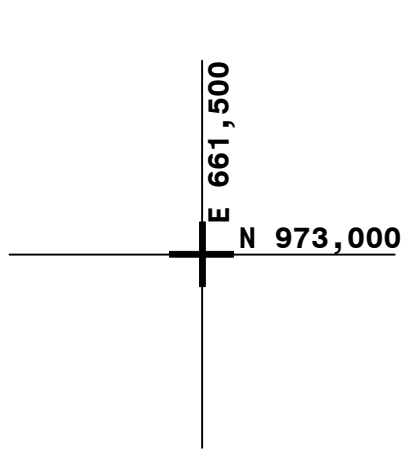
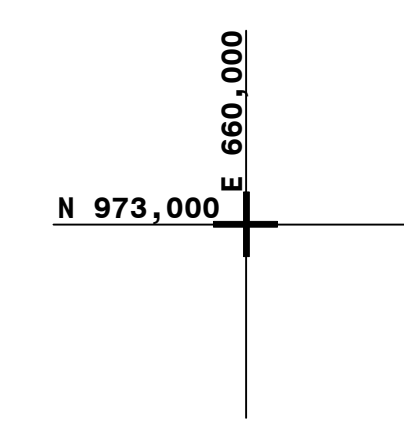


FOR THIS AREA SEE SHEET NO. 66.09  
1"= 100' MAPPING

FOR THIS AREA SEE SHEET NO. 65.12  
1"=100' MAPPING



THIS MAP PREPARED FOR ASSESSMENT PURPOSES ONLY AND NOT TO BE USED FOR THE CONVEYANCE OF PROPERTY

NYS PLANE COORDINATE SYSTEM NAD83  
© Copyright 2024  
County of Albany, NY, USA

AUTHORIZED BY:  
ORDINANCE OF THE COMMON COUNCIL  
PASSED AUGUST 21, 1972

PREPARED BY:  
SMITH & MAHONEY, CONSULTING ENGINEERS  
ALBANY, NEW YORK

DIGITAL CONVERSION BY:  
THE SANBORN MAP COMPANY INC.  
PELHAM, NEW YORK

DATE	MADE BY	CHANGES OR ADDITIONS
3-10-92	LML	REV. 1-15 MAP 1844 DEL. 1-18
11-09-03	JWV	DEL. 1-53 MERGED WITH 54 PER CM 2321
1-17-07	TWS	MERGED 1-48, 1-49, 1-50, 1-51 INTO 1-52 PER CM 2457
7-28-08	EN	MERGED 1-1, 1, 4, 7, 8 INTO 1-4 PER CITY MAP 2510
4-2-12	EN	MERGED 1-59, 58, 60 INTO 1-59 PER CITY MAP 2682
8/17/15	JRD	MERGED 1-59 WITH 1-52 PER CITY MAP 2898
9/10/18	JRD	MERGED 1-11, 13, 14, 15, 17, 18, 19, 20, 21, 22, 23 WITH 1-21, 1 PER MAP 13763

DATE	MADE BY	CHANGES OR ADDITIONS

DATE	MADE BY	CHANGES OR ADDITIONS

PROPERTY LINE		CITY LINE		TAX DISTRICT LINE		GREAT LOT NO.	
ORIGINAL LOT LINE	---	VILLAGE LINE	---	FIRE DISTRICT LINE	---	CALCULATED ACREAGE	7.5 A (C)
RAIL ROAD	---	TOWN LINE	---	DENOTES COMMON OWNER	---	DEED ACREAGE	17.5 A
STREAM OR DITCH	---	BLOCK LIMIT	---	TAX MAP BLOCK NO.	---	SCALED DIMENSION	225'(S)
ROAD OR RAIL ROAD BNDY.	---	GREAT LOT LINE	---	TAX MAP PARCEL NO.	76.00-1-11	DEED DIMENSION	173.2'
STREET CENTERLINE	---	EASEMENT LINE	---	STREET NUMBER	---	VISUAL CENTER OF PARCEL	---
COUNTY LINE	---	WATER DISTRICT LINE	---	FILED PLAN LOT NO.	27		

SHEET	INDEX
65.36	66.29
65.44	66.09
65.52	66.09

TAX MAP 66.37

**CITY OF ALBANY**  
ALBANY COUNTY, NEW YORK

SCALE: 1"=50'

TAXABLE STATUS DATE: 3/1/24

TAX MAP UPDATED THROUGH MARCH 1, 2024