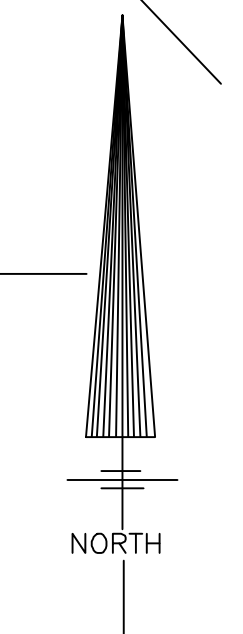
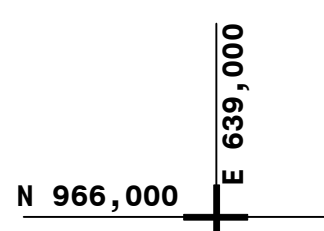
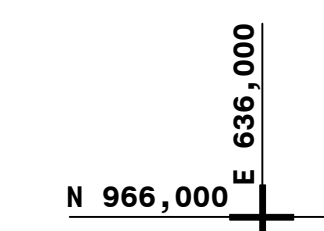


"CAPITAL HILLS AT ALBANY"

SEE MAP 75.00



THIS MAP PREPARED FOR ASSESSMENT PURPOSES ONLY AND NOT TO BE USED FOR THE CONVEYANCE OF PROPERTY

<p>AUTHORIZED BY: ORDINANCE OF THE COMMON COUNCIL PASSED AUGUST 21, 1972</p> <p>PREPARED BY: SMITH & MAHONEY, CONSULTING ENGINEERS ALBANY, NEW YORK</p>	<p>DIGITAL CONVERSION BY: THE SANBORN MAP COMPANY INC.</p> <p>PELHAM, NEW YORK</p>	<table border="1"> <thead> <tr> <th colspan="3">REVISION TABLE</th> <th colspan="3">REVISION TABLE</th> <th colspan="3">REVISION TABLE</th> </tr> <tr> <th>DATE</th> <th>MADE BY</th> <th>CHANGES OR ADDITIONS</th> <th>DATE</th> <th>MADE BY</th> <th>CHANGES OR ADDITIONS</th> <th>DATE</th> <th>MADE BY</th> <th>CHANGES OR ADDITIONS</th> </tr> </thead> <tbody> <tr> <td>6-30-75</td> <td>JHO</td> <td>REVISED ROW OF WHITEHALL ROAD</td> <td>8-4-13</td> <td>JHO</td> <td>ADDED BUILDINGS LK - UNITS 2,4,6,8,10,12,14,16,18,20,22</td> <td></td> <td></td> <td></td> </tr> <tr> <td>6-12-80</td> <td>ZL</td> <td>ADDED 3-38 PER 2188-478</td> <td>3/24/17</td> <td>JHO</td> <td>MERGED 3-28 WITH 3-25 & 3-27 PER CITY MAP 2803</td> <td></td> <td></td> <td></td> </tr> <tr> <td>1-31-86</td> <td>SP</td> <td>ADDED PARCEL 4-63 PER 2299-539</td> <td>10/16/2023</td> <td>JHO</td> <td>MERGED 3-18 WITH 3-19 PER MAP 1432</td> <td></td> <td></td> <td></td> </tr> <tr> <td>12-23-87</td> <td>SN</td> <td>ADDED 3-1,2,3 PER 2333-807</td> <td></td> <td></td> <td></td> <td></td> <td></td> <td></td> </tr> <tr> <td>1-17-91</td> <td>LWL</td> <td>ADDED 3-12,20 PER 2424-897</td> <td></td> <td></td> <td></td> <td></td> <td></td> <td></td> </tr> <tr> <td>3-4-98</td> <td>RAM</td> <td>MERGED 3-12 INTO 16 PER MAP 2041</td> <td></td> <td></td> <td></td> <td></td> <td></td> <td></td> </tr> <tr> <td>3-13-13</td> <td>JHO</td> <td>WORKY PORTION OF 78-01-11 & 78-08-11,23 TO 75-00</td> <td></td> <td></td> <td></td> <td></td> <td></td> <td></td> </tr> <tr> <td>3-14-17</td> <td>JHO</td> <td>ADDED 75-00-1, 50, 60, 100, 100, 100, 100, 2400</td> <td></td> <td></td> <td></td> <td></td> <td></td> <td></td> </tr> <tr> <td>7-27-17</td> <td>JHO</td> <td>ADDED BUILDING L - UNIT 13, 7 & 8</td> <td></td> <td></td> <td></td> <td></td> <td></td> <td></td> </tr> <tr> <td>10-23-12</td> <td>JHO</td> <td>ADDED BUILDING L - UNITS 26, 28, 30 & 32</td> <td></td> <td></td> <td></td> <td></td> <td></td> <td></td> </tr> </tbody> </table>	REVISION TABLE			REVISION TABLE			REVISION TABLE			DATE	MADE BY	CHANGES OR ADDITIONS	DATE	MADE BY	CHANGES OR ADDITIONS	DATE	MADE BY	CHANGES OR ADDITIONS	6-30-75	JHO	REVISED ROW OF WHITEHALL ROAD	8-4-13	JHO	ADDED BUILDINGS LK - UNITS 2,4,6,8,10,12,14,16,18,20,22				6-12-80	ZL	ADDED 3-38 PER 2188-478	3/24/17	JHO	MERGED 3-28 WITH 3-25 & 3-27 PER CITY MAP 2803				1-31-86	SP	ADDED PARCEL 4-63 PER 2299-539	10/16/2023	JHO	MERGED 3-18 WITH 3-19 PER MAP 1432				12-23-87	SN	ADDED 3-1,2,3 PER 2333-807							1-17-91	LWL	ADDED 3-12,20 PER 2424-897							3-4-98	RAM	MERGED 3-12 INTO 16 PER MAP 2041							3-13-13	JHO	WORKY PORTION OF 78-01-11 & 78-08-11,23 TO 75-00							3-14-17	JHO	ADDED 75-00-1, 50, 60, 100, 100, 100, 100, 2400							7-27-17	JHO	ADDED BUILDING L - UNIT 13, 7 & 8							10-23-12	JHO	ADDED BUILDING L - UNITS 26, 28, 30 & 32							<p>LEGEND</p> <p>PROPERTY LINE: ---</p> <p>CITY LINE: ---</p> <p>VILLAGE LINE: ---</p> <p>TOWN LINE: ---</p> <p>BLOCK LIMIT: ---</p> <p>GREAT LOT LINE: ---</p> <p>EXEMPTION LINE: ---</p> <p>COUNTY LINE: ---</p> <p>FIRE DISTRICT LINE: ---</p> <p>DENOTES COMMON OWNER: ---</p> <p>TAX MAP BLOCK NO.: ---</p> <p>TAX MAP PARCEL NO.: ---</p> <p>STREET NUMBER: ---</p> <p>FILED PLAN LOT NO.: ---</p> <p>GREAT LOT NO.: ---</p> <p>CALCULATED ACRES: ---</p> <p>DEED ACRES: ---</p> <p>STREAM OR DITCH: ---</p> <p>ROAD OR RAIL ROAD BNDY: ---</p> <p>DEED DIMENSION: ---</p> <p>WATER DISTRICT LINE: ---</p> <p>SCALED DIMENSION: ---</p> <p>VISUAL CENTER OF PARCEL: ---</p>	<p>TAX MAP 75.05</p> <p>CITY OF ALBANY</p> <p>ALBANY COUNTY, NEW YORK</p> <p>0 100 200 SCALE: 1"=100'</p> <p>TAXABLE STATUS DATE: 3/1/24</p>
REVISION TABLE			REVISION TABLE			REVISION TABLE																																																																																																										
DATE	MADE BY	CHANGES OR ADDITIONS	DATE	MADE BY	CHANGES OR ADDITIONS	DATE	MADE BY	CHANGES OR ADDITIONS																																																																																																								
6-30-75	JHO	REVISED ROW OF WHITEHALL ROAD	8-4-13	JHO	ADDED BUILDINGS LK - UNITS 2,4,6,8,10,12,14,16,18,20,22																																																																																																											
6-12-80	ZL	ADDED 3-38 PER 2188-478	3/24/17	JHO	MERGED 3-28 WITH 3-25 & 3-27 PER CITY MAP 2803																																																																																																											
1-31-86	SP	ADDED PARCEL 4-63 PER 2299-539	10/16/2023	JHO	MERGED 3-18 WITH 3-19 PER MAP 1432																																																																																																											
12-23-87	SN	ADDED 3-1,2,3 PER 2333-807																																																																																																														
1-17-91	LWL	ADDED 3-12,20 PER 2424-897																																																																																																														
3-4-98	RAM	MERGED 3-12 INTO 16 PER MAP 2041																																																																																																														
3-13-13	JHO	WORKY PORTION OF 78-01-11 & 78-08-11,23 TO 75-00																																																																																																														
3-14-17	JHO	ADDED 75-00-1, 50, 60, 100, 100, 100, 100, 2400																																																																																																														
7-27-17	JHO	ADDED BUILDING L - UNIT 13, 7 & 8																																																																																																														
10-23-12	JHO	ADDED BUILDING L - UNITS 26, 28, 30 & 32																																																																																																														