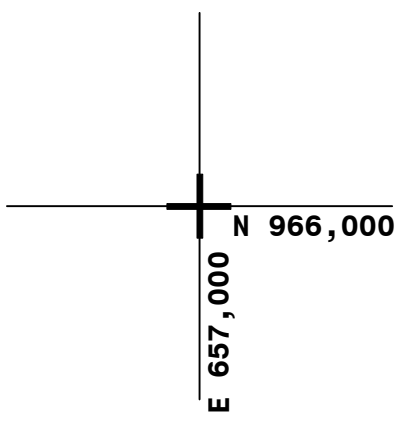
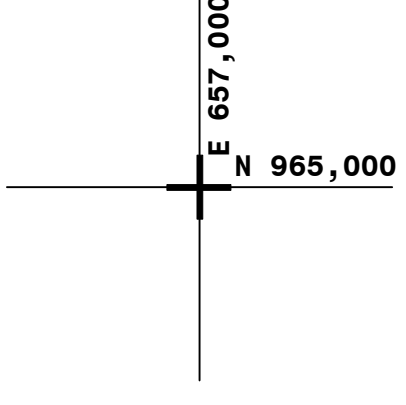
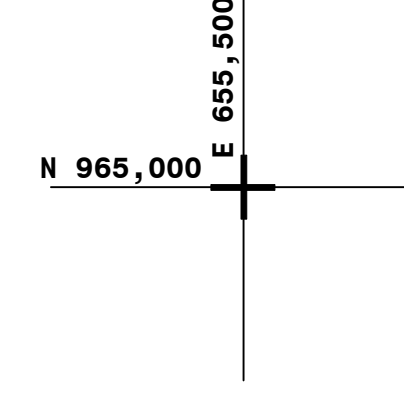


NYS IMAGERY 6951390



FOR THIS AREA SEE SHEET NO. 76.11
1" = 100'

FOR THIS AREA SEE SHEET NO. 76.11
1" = 100'



THIS MAP PREPARED FOR ASSESSMENT PURPOSES ONLY AND NOT TO BE USED FOR THE CONVEYANCE OF PROPERTY

AUTHORIZED BY:
ORDINANCE OF THE COMMON COUNCIL
PASSED AUGUST 21, 1972

PREPARED BY:
SMITH & MAHONEY, CONSULTING ENGINEERS
ALBANY, NEW YORK

DIGITAL CONVERSION BY:
THE SANBORN MAP COMPANY INC.

PELHAM, NEW YORK

REVISION TABLE		
DATE	MADE BY	CHANGES OR ADDITIONS
4-11-84	DB	DELETED PARCELS 3-1,3,10,11,12 MERGED INTO 2
4-11-84	DB	DELETED PARCELS 1-6 & 8, MERGED INTO 1-7
10-17-84	DB	REVISED PARCELS 1-7 PER 227-533,535,538
5-5-90	DB	MERGED PARCELS 3,5 MERGED INTO 3-29 PER 2274-667
5-5-90	DB	DELETED PARCELS 3-4,34,42,50 INTO 3-45 CITYMAP 1721
5-5-90	DB	DELETED PARCELS 1,11,12,13,14,15,16,17,18,19,20, MERGE INTO 2

REVISION TABLE		
DATE	MADE BY	CHANGES OR ADDITIONS
1-18-91	DB	DELETED PARCELS 4-(7-23) MERGED INTO 76-11-1-14 ALBANY CBL CENTER
3-30-95	RAM	MERGED 4-26,27,28 INTO 28 PER CITY MAP 2030
3-4-96	RAM	MERGED 3-9 INTO 3-6 PER MAP 2035
3-7-96	RAM	MERGED 3-59+1 INTO 45 PER MAP 2055

REVISION TABLE		
DATE	MADE BY	CHANGES OR ADDITIONS
3-7-96	RAM	MERGED 3-37,38,39 INTO 36 PER MAP 2036
5-11-11	JND	CREATED 48 PARCELS 51-122 PER MAP 11603 DR 172 CHANGED NUMBER 51 NUMBERS PER CITY MAP 2173,2078
3-22-15	JND	MERGED 5-37 WITH 5-40 PER CITY MAP 2735
2/28/14	JND	MERGED 4-28 & 31 WITH 4-28 PER CITY MAP 2767
8/11/16	JND	CHANGED 4-25 TO 4-26 TO AGREE WITH ASSESSMENT
3/4/2000	JND	REVISED 3-8 "S" PER MAP 1308

LEGEND		
PROPERTY LINE	---	CITY LINE
ORIGINAL LOT LINE	---	VILLAGE LINE
RAIL ROAD	---	TOWN LINE
STREAM OR DITCH	---	BLOCK LIMIT
ROAD OR RAIL ROAD BNDY.	---	GREAT LOT LINE
STREET CENTERLINE	---	EASEMENT LINE
COUNTY LINE	---	WATER DISTRICT LINE
		TAX DISTRICT LINE
		FIRE DISTRICT LINE
		DENOTES COMMON OWNER
		TAX MAP BLOCK NO.
		TAX MAP PARCEL NO.
		STREET NUMBER
		FILED PLAN LOT NO.

TAX MAP		
GREAT LOT NO.	CALCULATED ACREAGE	DEED ACREAGE
76.33	76.34	76.08
76.11	76.12	76.12
76.49	76.50	76.12

CITY OF ALBANY
ALBANY COUNTY, NEW YORK

TAX MAP 76.42

© Copyright 2024
County of Albany, NY, USA

SCALE 1" = 100'

TAXABLE STATUS DATE: 3/1/24

TAX MAP UPDATED THROUGH MARCH 1, 2024