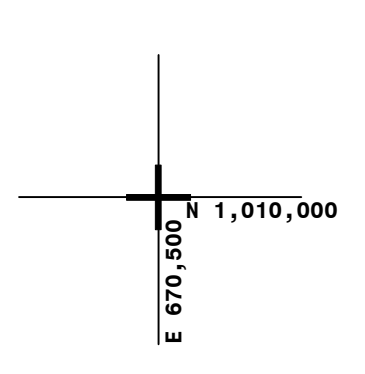
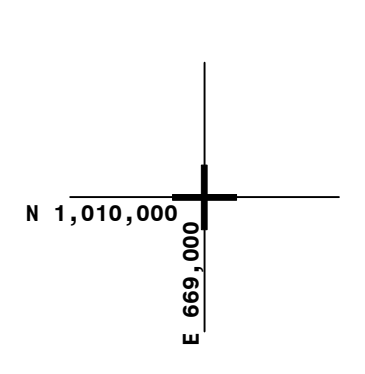


NYS ZONING 7051434



SEE MAP 10.67

SEE MAP 10.67

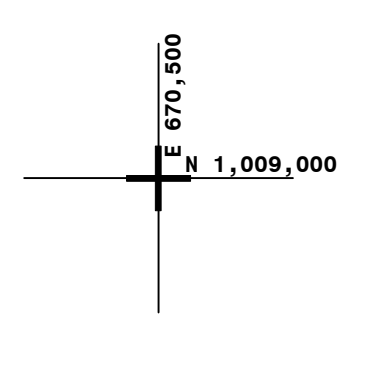
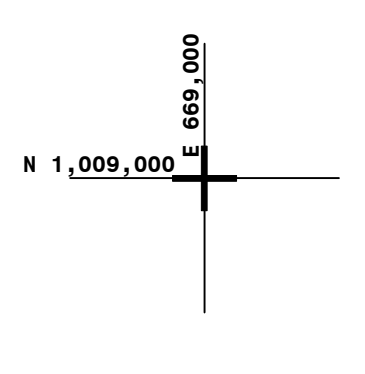
CEDAR STREET

SEE MAP 10.76

BRIDGE STREET

SEE MAP 10.20

SEE MAP 10.20



SEE MAP 10.83

NYS PLANE COORDINATE SYSTEM NAD83  
©Copyright 2024  
County of Albany, NY, USA

THIS MAP PREPARED FOR ASSESSMENT PURPOSES ONLY AND NOT TO BE USED FOR THE CONVEYANCE OF PROPERTY

PREPARED BY  
**SMITH & MAHONEY, ENGINEERS & SURVEYORS**  
ALBANY, NEW YORK  
PREPARED FOR  
**REAL PROPERTY TAX SERVICE AGENCY**  
ALBANY COUNTY, NEW YORK

DIGITAL CONVERSION BY:  
**THE SANBORN MAP COMPANY INC.**  
PELHAM, NEW YORK

DATE		BY		CHANGES OR ADDITIONS	
9-17-82	DB	ADDED	PARCEL 2-1-12 PER 2225-1131	12/21/17	JKD
4-24-91	LML	ADDED	2-1-30 PER 2430-801	7/30/18	JKD
10-28-10	JKD	SHED 3-22 INTO 2-1-22-232-232-4 PER MAP 11460/75	7/30/18	7/30/18	JKD
4-18-11	JKD	REMOVED 2-1-102 WITH 2-11 PER MAP 2435-774/1	6/9/18	6/9/18	JKD
6/7/14	JKD	DELETED 3-22-122-232-232-4 & RENUMBERED AS 2-1-22-232-232-4 WITH 2-11 PER MAP 2435-774/1	3/6/2020	3/6/2020	JKD
9/12/17	JKD	REMOVED 2-1-102 WITH 2-11 PER MAP 2435-774/1			

TYPE		SYMBOL		DISTRICT NAME	
Fire	---	Water	---		

PROPERTY LINE		CITY LINE	
ORIGINAL LOT LINE	---	VILLAGE LINE	---
RAIL ROAD	---	TOWN LINE	---
STREAM OR DITCH	---	BLOCK LIMIT	---
ROAD OR RAIL ROAD END	---	GREAT LOT LINE	---
STREET CENTERLINE	---	EASEMENT LINE	---
COUNTY LINE	---	DISTRICT LINE	---

TAX DISTRICT LINE		GREAT LOT NO.	
FIRE DISTRICT LINE	---	CALCULATED ACRES	7.1 A (C)
DENOTES COMMON OWNER	---	DEED ACRES	11.2 A
TAX MAP BLOCK NO.	74.12-1-10	SCALED DIMENSION	725(S)
TAX MAP PARCEL NO.	74.12-1-10	DEED DIMENSION	53.67'
STREET NUMBER	77	VISUAL CENTER OF PARCEL	
FILED PLAN LOT NO.			

10.66	10.67	10.68
10.20	10.83	10.84
SHEET INDEX		

**TAX MAP**  
**CITY OF COHOES**  
ALBANY COUNTY, NEW YORK

SCALE: 1"=50'

TAXABLE STATUS DATE: 3/1/24

10.75