

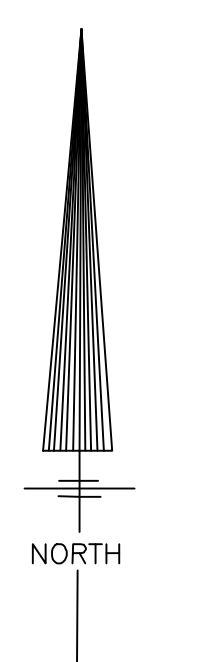
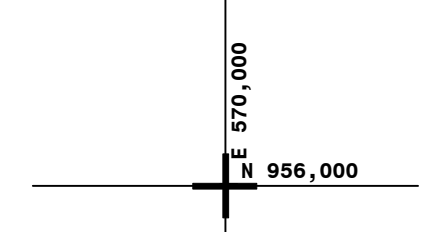
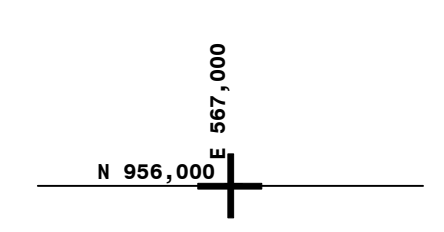
SEE MAP 80.00

SEE MAP 80.00

SEE MAP 80.00

WARNERS LAKE

SEE MAP 80.14



THIS MAP PREPARED FOR ASSESSMENT PURPOSES ONLY AND NOT TO BE USED FOR THE CONVEYANCE OF PROPERTY

PREPARED BY
SMITH & MAHONEY, ENGINEERS & SURVEYORS
ALBANY, NEW YORK
PREPARED FOR
REAL PROPERTY TAX SERVICE AGENCY
ALBANY COUNTY, NEW YORK

DIGITAL CONVERSION BY:
THE SANBORN MAP COMPANY INC.
PELHAM, NEW YORK

REVISION TABLE			
DATE	BY	CHANGES OR ADDITIONS	DATE
1-17-83	DR	DELETED PARCEL 1-1 MERGED INTO 80.00-1	
2-7-83	DR	DELETED PARCEL 1-2 MERGED INTO 1-15	
3-3-83	AND	DELETED PARCEL 1-2 MERGED INTO 1-18	
6-5-13	JKD	CREATED PARCEL 1-18.32 TO AGREE WITH TAX ASSESSMENT ROLL	

SPECIAL DISTRICTS			
TYPE	SYMBOL	DISTRICT NAME	TYPE
Fire	FD	FD 001 Berne Fire	Water
School	SCH	012001 Berne-Knox-Hepsteria	

PROPERTY LINE		CITY LINE	
ORIGINAL LOT LINE	---	VILLAGE LINE	---
RAIL ROAD	---	TOWN LINE	---
STREAM OR DITCH	---	BLOCK LIMIT	---
ROAD OR RAIL ROAD BNDY.	---	GREAT LOT LINE	---
STREET CENTERLINE	---	EASEMENT LINE	---
COUNTY LINE	---	DISTRICT LINE	---

LEGEND	
TAX DISTRICT LINE	---
FIRE DISTRICT LINE	---
DENOTES COMMON OWNER	---
TAX MAP BLOCK NO.	74.12.1-10
TAX MAP PARCEL NO.	725(S)
STREET NUMBER	---
FILED PLAN LOT NO.	77

GREAT LOT NO.	ACREAGE
80.00	80.08
80.00	80.00
80.00	80.14
80.00	80.00

TAX MAP
TOWN OF BERNE
ALBANY COUNTY, NEW YORK

90.10

SCALE 1"=100'

TAXABLE STATUS DATE: 3/1/24

TAX MAP UPDATED THROUGH MARCH 1, 2024

NYS PLANE COORDINATE SYSTEM NAD83
© Copyright 2024
County of Albany, NY, USA