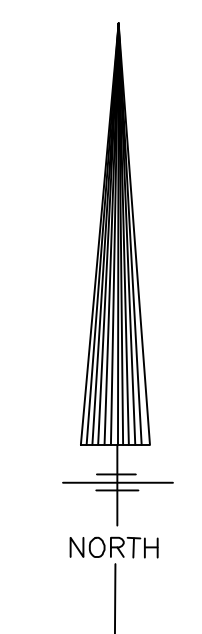
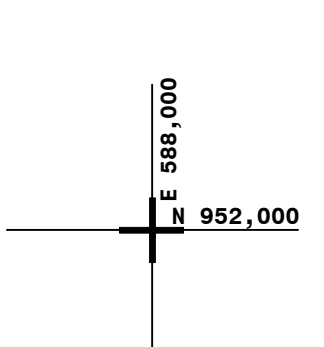
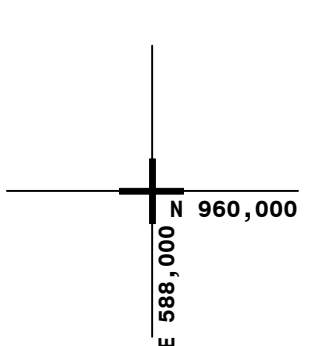
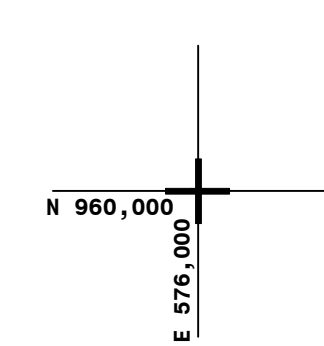


NYS IMAGE# 0121376



THIS MAP PREPARED FOR ASSESSMENT PURPOSES ONLY AND NOT TO BE USED FOR THE CONVEYANCE OF PROPERTY

DATE	BY	CHANGES OR ADDITIONS	DATE	BY	CHANGES OR ADDITIONS
7-27-06	JRD	SRIP 2-16 INTO 16.1, 16.2, 16.3, 16.4 PER MAP 11803-172	4/14/16	JRD	CREATED WINDPEL ROAD RIGHT OF WAY PER TOWN REQUEST
2-5-12	JRD	REVISED PARCELS 1-7, 2, 1-2.1-8.2.1-26.1-27	3/20/16	JRD	REVISED PARCEL 1-6, REVISED PARCEL 20.00-1-50.8 PER MAP 13311
11-13-13	JRD	CREATED 1-14 PER MAP 12600-172 & 1808 2033-1011	4/20/2020	JRD	MERGED 1-15.00 WITH BEING 81-7-3-3.2 TO AGREE WITH ASSESSMENT ROLL
2/23/15	JRD	REVISED PARCELS 1-11, 1-11.1, 1-11.2, 1-11.3, 1-11.4, 1-11.5, 1-11.6, 1-11.7, 1-11.8, 1-11.9, 1-11.10, 1-11.11, 1-11.12, 1-11.13, 1-11.14, 1-11.15, 1-11.16, 1-11.17, 1-11.18, 1-11.19, 1-11.20, 1-11.21, 1-11.22, 1-11.23, 1-11.24, 1-11.25, 1-11.26, 1-11.27, 1-11.28, 1-11.29, 1-11.30, 1-11.31, 1-11.32, 1-11.33, 1-11.34, 1-11.35, 1-11.36, 1-11.37, 1-11.38, 1-11.39, 1-11.40, 1-11.41, 1-11.42, 1-11.43, 1-11.44, 1-11.45, 1-11.46, 1-11.47, 1-11.48, 1-11.49, 1-11.50, 1-11.51, 1-11.52, 1-11.53, 1-11.54, 1-11.55, 1-11.56, 1-11.57, 1-11.58, 1-11.59, 1-11.60, 1-11.61, 1-11.62, 1-11.63, 1-11.64, 1-11.65, 1-11.66, 1-11.67, 1-11.68, 1-11.69, 1-11.70, 1-11.71, 1-11.72, 1-11.73, 1-11.74, 1-11.75, 1-11.76, 1-11.77, 1-11.78, 1-11.79, 1-11.80, 1-11.81, 1-11.82, 1-11.83, 1-11.84, 1-11.85, 1-11.86, 1-11.87, 1-11.88, 1-11.89, 1-11.90, 1-11.91, 1-11.92, 1-11.93, 1-11.94, 1-11.95, 1-11.96, 1-11.97, 1-11.98, 1-11.99, 1-12.00			

PREPARED BY  
**SMITH & MAHONEY, ENGINEERS & SURVEYORS**  
ALBANY, NEW YORK  
PREPARED FOR  
**REAL PROPERTY TAX SERVICE AGENCY**  
ALBANY COUNTY, NEW YORK

DIGITAL CONVERSION BY:  
**THE SANBORN MAP COMPANY INC.**  
PELHAM, NEW YORK

DATE	BY	CHANGES OR ADDITIONS	DATE	BY	CHANGES OR ADDITIONS
4-1-09	JRD	REVISED PARCELS 1-20.1 MERGED IN TO 1-26 PER REQUEST	4-1-09	JRD	REVISED PARCELS 1-20.1 MERGED IN TO 1-26 PER REQUEST
10-21-09	JRD	ADDED PARCEL 1-20.2 PER 2459-449	10-21-09	JRD	ADDED PARCEL 1-20.2 PER 2459-449
1-11-10	JRD	REVISED PARCELS 1-11, 1-11.1, 1-11.2, 1-11.3, 1-11.4, 1-11.5, 1-11.6, 1-11.7, 1-11.8, 1-11.9, 1-11.10, 1-11.11, 1-11.12, 1-11.13, 1-11.14, 1-11.15, 1-11.16, 1-11.17, 1-11.18, 1-11.19, 1-11.20, 1-11.21, 1-11.22, 1-11.23, 1-11.24, 1-11.25, 1-11.26, 1-11.27, 1-11.28, 1-11.29, 1-11.30, 1-11.31, 1-11.32, 1-11.33, 1-11.34, 1-11.35, 1-11.36, 1-11.37, 1-11.38, 1-11.39, 1-11.40, 1-11.41, 1-11.42, 1-11.43, 1-11.44, 1-11.45, 1-11.46, 1-11.47, 1-11.48, 1-11.49, 1-11.50, 1-11.51, 1-11.52, 1-11.53, 1-11.54, 1-11.55, 1-11.56, 1-11.57, 1-11.58, 1-11.59, 1-11.60, 1-11.61, 1-11.62, 1-11.63, 1-11.64, 1-11.65, 1-11.66, 1-11.67, 1-11.68, 1-11.69, 1-11.70, 1-11.71, 1-11.72, 1-11.73, 1-11.74, 1-11.75, 1-11.76, 1-11.77, 1-11.78, 1-11.79, 1-11.80, 1-11.81, 1-11.82, 1-11.83, 1-11.84, 1-11.85, 1-11.86, 1-11.87, 1-11.88, 1-11.89, 1-11.90, 1-11.91, 1-11.92, 1-11.93, 1-11.94, 1-11.95, 1-11.96, 1-11.97, 1-11.98, 1-11.99, 1-12.00			

TYPE	SYMBOL	DISTRICT NAME	TYPE	SYMBOL	DISTRICT NAME
Fire	---	FD 001 Berne Fire	Water	---	Water
School	---	012001 Berne-Knox-Westerlo	School	---	013403 New Scotland Central

PROPERTY LINE	ORIGINAL LOT LINE	RAIL ROAD	STREAM OR DITCH	ROAD OR RAIL ROAD BNDY.	STREET CENTERLINE	COUNTY LINE
---	---	---	---	---	---	---

TAX DISTRICT LINE	FIRE DISTRICT LINE	DEMENTES COMMON OWNER	GREAT LOT NO.	CALCULATED ACREAGE	DEED ACREAGE	SCALED DIMENSION	TAX MAP BLOCK NO.	TAX MAP PARCEL NO.	FILED PLAN LOT NO.
---	---	---	---	---	---	---	---	---	---

69.00	70.00
80.00	81.00
91.00	92.00

**TAX MAP**  
**TOWN OF BERNE**  
ALBANY COUNTY, NEW YORK

81.00

SCALE: 1"=400'

TAXABLE STATUS DATE: 3/1/24

TAX MAP UPDATED THROUGH MARCH 1, 2024