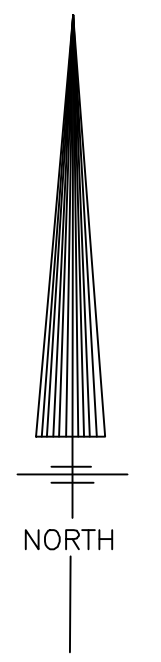
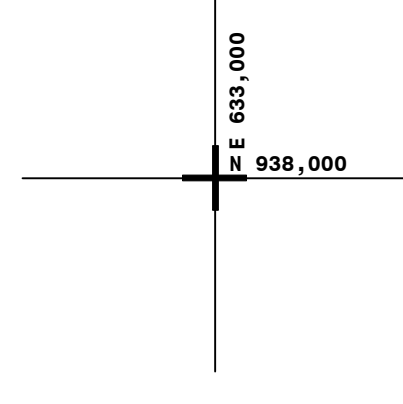
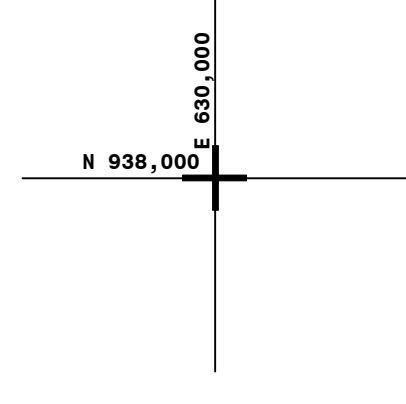


SEE MAP 108.11

SEE MAP 108.00

SEE MAP 108.00



THIS MAP PREPARED FOR ASSESSMENT PURPOSES ONLY AND NOT TO BE USED FOR THE CONVEYANCE OF PROPERTY

NYS PLANE COORDINATE SYSTEM NAD83
© Copyright 2024
County of Albany, NY, USA

PREPARED BY
SMITH & MAHONEY, ENGINEERS & SURVEYORS
ALBANY, NEW YORK
PREPARED FOR
REAL PROPERTY TAX SERVICE AGENCY
ALBANY COUNTY, NEW YORK

DIGITAL CONVERSION BY:
THE SANBORN MAP COMPANY INC.
PELHAM, NEW YORK

REVISION TABLE			
DATE	BY	CHANGES OR ADDITIONS	DATE
12-10-02	JW	CREATED 19, 21, 23, 32-37 REV 14, 22 & 31 FOR 11251, 11252, 11253, 11254 & 11255/7/2	

SPECIAL DISTRICTS			
TYPE	SYMBOL	DISTRICT NAME	DISTRICT NAME
Fire	---	FD 204 SELKIRK FIRE DIST.	
School	---	SD4 RAMENA-COENMANS 012402	
Water	---	WD 201 WATER DISTRICT NO.1	

PROPERTY LINE		CITY LINE		LEGEND	
ORIGINAL LOT LINE	---	VILLAGE LINE	---	TAX DISTRICT LINE	---
RAIL ROAD	---	TOWN LINE	---	DENOTES COMMON OWNER	---
STREAM OR DITCH	---	BLOCK LIMIT	---	GREAT LOT NO.	---
ROAD OR RAIL ROAD	---	GREAT LOT LINE	---	CALCULATED ACRES	7.1 A (C)
STREET CENTERLINE	---	EASEMENT LINE	---	DEED ACRES	11.2 A
COUNTY LINE	---	WATER DISTRICT LINE	---	TAX MAP BLOCK NO.	725(S)
				TAX MAP PARCEL NO.	74.12.1-10
				STREET NUMBER	77
				FILED PLAN LOT NO.	77

GREAT LOT NO.		CALCULATED ACRES		DEED ACRES	
108.00	108.11	108.00	108.00	108.00	108.00

TOWN OF BETHEHEM
ALBANY COUNTY, NEW YORK

108.15

SCALE 1" = 100'

TAX MAP UPDATED THROUGH MARCH 1, 2024