

NYS IMAGERY 6871352, 6871358, 6901354, 6901358

SEE MAP 110.00

SEE MAP 110.00

SEE MAP 121.00

SEE MAP 134.00

SEE MAP 133.00

THIS MAP PREPARED FOR ASSESSMENT PURPOSES ONLY AND NOT TO BE USED FOR THE CONVEYANCE OF PROPERTY

PREPARED BY SMITH & MAHONEY, ENGINEERS & SURVEYORS ALBANY, NEW YORK REAL PROPERTY TAX SERVICE AGENCY ALBANY COUNTY, NEW YORK

DIGITAL CONVERSION BY: THE SANBORN MAP COMPANY INC. PELHAM, NEW YORK

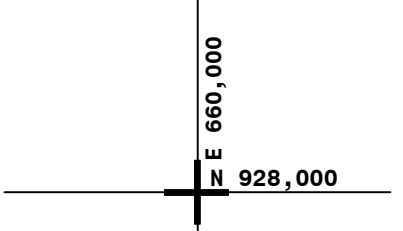
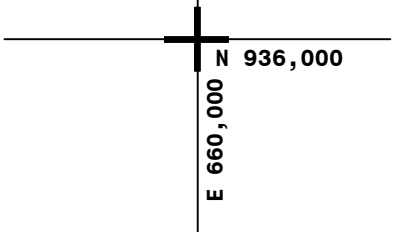
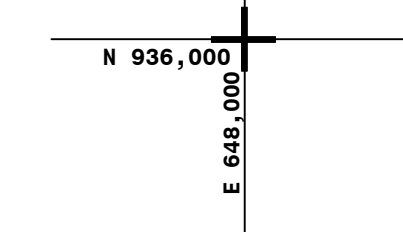
REVISION TABLE with columns for DATE, BY, CHANGES OR ADDITIONS, and TYPE.

SPECIAL DISTRICTS table with columns for TYPE, SYMBOL, DISTRICT NAME, and DISTRICT NAME.

LEGEND table with columns for DISTRICT LINE, DISTRICT NAME, and DISTRICT NAME.

Table with columns for GREAT LOT NO., CALCULATED ACRES, DEED ACRES, and DEED DIMENSION.

TAX MAP 122.00 TOWN OF BETHLEHEM ALBANY COUNTY, NEW YORK SHEET INDEX



NYS PLANE COORDINATE SYSTEM NAD83 © Copyright 2024 County of Albany, NY, USA