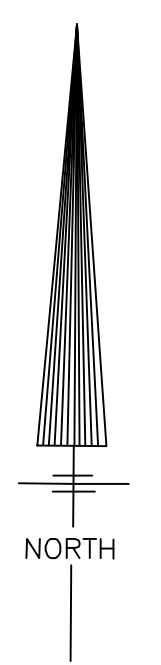
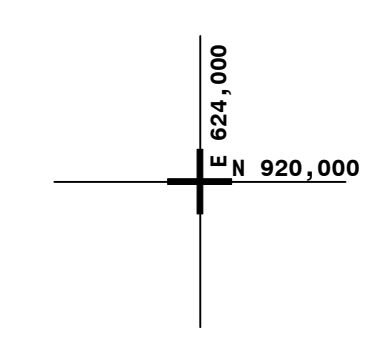
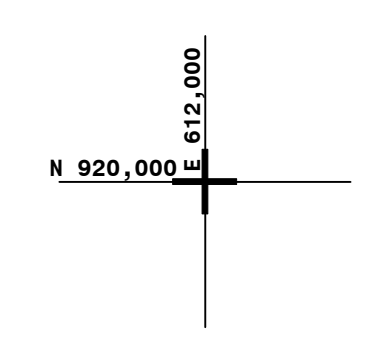


SEE MAP 132.00



THIS MAP PREPARED FOR ASSESSMENT PURPOSES ONLY AND NOT TO BE USED FOR THE CONVEYANCE OF PROPERTY

NYS PLANE COORDINATE SYSTEM NAD83
© Copyright 2024
County of Albany, NY, USA

PREPARED BY SMITH & MAHONEY, ENGINEERS & SURVEYORS ALBANY, NEW YORK PREPARED FOR REAL PROPERTY TAX SERVICE AGENCY ALBANY COUNTY, NEW YORK	DIGITAL CONVERSION BY: THE SANBORN MAP COMPANY INC. PELHAM, NEW YORK	REVISION TABLE <table border="1" style="width:100%; border-collapse: collapse; font-size: 8px;"> <thead> <tr> <th>DATE</th> <th>BY</th> <th>CHANGES OR ADDITIONS</th> <th>DATE</th> <th>BY</th> <th>CHANGES OR ADDITIONS</th> </tr> </thead> <tbody> <tr> <td>3-2-95</td> <td>JV</td> <td>CHANGED ROUTE 286 TO BRIDGE STREET AND #11</td> <td></td> <td></td> <td></td> </tr> <tr> <td>4-15-98</td> <td>JAD</td> <td>REVISED 2-11-12 & 13 PER LINES 2404-249 & 252</td> <td></td> <td></td> <td></td> </tr> <tr> <td>3-28-12</td> <td>JAD</td> <td>TOURS 2-14, 14.1, 14.2 PER MAP 1200 - 128</td> <td></td> <td></td> <td></td> </tr> <tr> <td>7/7/14</td> <td>JAD</td> <td>REVISED 204-249 TO 11 PARCELS BY MAP 1200 AND 122 WITH 14.1 PARCELS TO HAVE WITH 1200 AND 122</td> <td></td> <td></td> <td></td> </tr> <tr> <td>7/7/14</td> <td>JAD</td> <td>REVISED 13-13.2 TO 13.1 AND 13.2 TO 13.1 WITH 13.1-13.2</td> <td></td> <td></td> <td></td> </tr> <tr> <td>7/7/14</td> <td>JAD</td> <td>ADDED NEW COEYMAN ZONING MAP</td> <td></td> <td></td> <td></td> </tr> <tr> <td>7/7/14</td> <td>JAD</td> <td>REVISED 13-13.2 TO 13.1 AND 13.2 TO 13.1 WITH 13.1-13.2</td> <td></td> <td></td> <td></td> </tr> </tbody> </table>	DATE	BY	CHANGES OR ADDITIONS	DATE	BY	CHANGES OR ADDITIONS	3-2-95	JV	CHANGED ROUTE 286 TO BRIDGE STREET AND #11				4-15-98	JAD	REVISED 2-11-12 & 13 PER LINES 2404-249 & 252				3-28-12	JAD	TOURS 2-14, 14.1, 14.2 PER MAP 1200 - 128				7/7/14	JAD	REVISED 204-249 TO 11 PARCELS BY MAP 1200 AND 122 WITH 14.1 PARCELS TO HAVE WITH 1200 AND 122				7/7/14	JAD	REVISED 13-13.2 TO 13.1 AND 13.2 TO 13.1 WITH 13.1-13.2				7/7/14	JAD	ADDED NEW COEYMAN ZONING MAP				7/7/14	JAD	REVISED 13-13.2 TO 13.1 AND 13.2 TO 13.1 WITH 13.1-13.2				SPECIAL DISTRICTS <table border="1" style="width:100%; border-collapse: collapse; font-size: 8px;"> <thead> <tr> <th>TYPE</th> <th>SYMBOL</th> <th>DISTRICT NAME</th> <th>TYPE</th> <th>SYMBOL</th> <th>DISTRICT NAME</th> </tr> </thead> <tbody> <tr> <td>Fire</td> <td>---</td> <td>FD 204 Seeks Fire District</td> <td></td> <td></td> <td></td> </tr> <tr> <td>School</td> <td>---</td> <td>Raveno-Coeymans Central 012402</td> <td></td> <td></td> <td></td> </tr> </tbody> </table>	TYPE	SYMBOL	DISTRICT NAME	TYPE	SYMBOL	DISTRICT NAME	Fire	---	FD 204 Seeks Fire District				School	---	Raveno-Coeymans Central 012402				LEGEND <table border="1" style="width:100%; border-collapse: collapse; font-size: 8px;"> <tbody> <tr> <td>PROPERTY LINE</td> <td>---</td> <td>CITY LINE</td> <td>---</td> <td>TAX DISTRICT LINE</td> <td>---</td> <td>GREAT LOT NO.</td> <td>⑤</td> </tr> <tr> <td>ORIGINAL LOT LINE</td> <td>---</td> <td>VILLAGE LINE</td> <td>---</td> <td>FIRE DISTRICT LINE</td> <td>---</td> <td>CALCULATED ACREAGE</td> <td>7.1 A (C)</td> </tr> <tr> <td>RAIL ROAD</td> <td>---</td> <td>TOWN LINE</td> <td>---</td> <td>DENOTES COMMON OWNER</td> <td>---</td> <td>DEED ACREAGE</td> <td>11.2 A</td> </tr> <tr> <td>STREAM OR DITCH</td> <td>---</td> <td>BLOCK LIMIT</td> <td>---</td> <td>TAX MAP BLOCK NO.</td> <td>①</td> <td>TAX MAP PARCEL NO.</td> <td>74.12-1-10</td> </tr> <tr> <td>ROAD OR RAIL ROAD BNDY.</td> <td>---</td> <td>GREAT LOT LINE</td> <td>---</td> <td>STREET NUMBER</td> <td>77</td> <td>FILED PLAN LOT NO.</td> <td>77</td> </tr> <tr> <td>STREET CENTERLINE</td> <td>---</td> <td>EASEMENT LINE</td> <td>---</td> <td>STREET NUMBER</td> <td>77</td> <td>DEED DIMENSION</td> <td>725'(S)</td> </tr> <tr> <td>COUNTY LINE</td> <td>---</td> <td>WATER DISTRICT LINE</td> <td>---</td> <td>FILED PLAN LOT NO.</td> <td>77</td> <td>VISUAL CENTER OF PARCEL</td> <td>○</td> </tr> </tbody> </table>	PROPERTY LINE	---	CITY LINE	---	TAX DISTRICT LINE	---	GREAT LOT NO.	⑤	ORIGINAL LOT LINE	---	VILLAGE LINE	---	FIRE DISTRICT LINE	---	CALCULATED ACREAGE	7.1 A (C)	RAIL ROAD	---	TOWN LINE	---	DENOTES COMMON OWNER	---	DEED ACREAGE	11.2 A	STREAM OR DITCH	---	BLOCK LIMIT	---	TAX MAP BLOCK NO.	①	TAX MAP PARCEL NO.	74.12-1-10	ROAD OR RAIL ROAD BNDY.	---	GREAT LOT LINE	---	STREET NUMBER	77	FILED PLAN LOT NO.	77	STREET CENTERLINE	---	EASEMENT LINE	---	STREET NUMBER	77	DEED DIMENSION	725'(S)	COUNTY LINE	---	WATER DISTRICT LINE	---	FILED PLAN LOT NO.	77	VISUAL CENTER OF PARCEL	○	<table border="1" style="width:100%; border-collapse: collapse; font-size: 8px;"> <tr> <td>120.00</td> </tr> <tr> <td>132.00</td> </tr> <tr> <td>SHEET INDEX</td> </tr> </table>	120.00	132.00	SHEET INDEX	TAX MAP TOWN OF BETHLEHEM ALBANY COUNTY, NEW YORK SCALE 1"=400' TAXABLE STATUS DATE: 3/1/24 131.00
DATE	BY	CHANGES OR ADDITIONS	DATE	BY	CHANGES OR ADDITIONS																																																																																																																														
3-2-95	JV	CHANGED ROUTE 286 TO BRIDGE STREET AND #11																																																																																																																																	
4-15-98	JAD	REVISED 2-11-12 & 13 PER LINES 2404-249 & 252																																																																																																																																	
3-28-12	JAD	TOURS 2-14, 14.1, 14.2 PER MAP 1200 - 128																																																																																																																																	
7/7/14	JAD	REVISED 204-249 TO 11 PARCELS BY MAP 1200 AND 122 WITH 14.1 PARCELS TO HAVE WITH 1200 AND 122																																																																																																																																	
7/7/14	JAD	REVISED 13-13.2 TO 13.1 AND 13.2 TO 13.1 WITH 13.1-13.2																																																																																																																																	
7/7/14	JAD	ADDED NEW COEYMAN ZONING MAP																																																																																																																																	
7/7/14	JAD	REVISED 13-13.2 TO 13.1 AND 13.2 TO 13.1 WITH 13.1-13.2																																																																																																																																	
TYPE	SYMBOL	DISTRICT NAME	TYPE	SYMBOL	DISTRICT NAME																																																																																																																														
Fire	---	FD 204 Seeks Fire District																																																																																																																																	
School	---	Raveno-Coeymans Central 012402																																																																																																																																	
PROPERTY LINE	---	CITY LINE	---	TAX DISTRICT LINE	---	GREAT LOT NO.	⑤																																																																																																																												
ORIGINAL LOT LINE	---	VILLAGE LINE	---	FIRE DISTRICT LINE	---	CALCULATED ACREAGE	7.1 A (C)																																																																																																																												
RAIL ROAD	---	TOWN LINE	---	DENOTES COMMON OWNER	---	DEED ACREAGE	11.2 A																																																																																																																												
STREAM OR DITCH	---	BLOCK LIMIT	---	TAX MAP BLOCK NO.	①	TAX MAP PARCEL NO.	74.12-1-10																																																																																																																												
ROAD OR RAIL ROAD BNDY.	---	GREAT LOT LINE	---	STREET NUMBER	77	FILED PLAN LOT NO.	77																																																																																																																												
STREET CENTERLINE	---	EASEMENT LINE	---	STREET NUMBER	77	DEED DIMENSION	725'(S)																																																																																																																												
COUNTY LINE	---	WATER DISTRICT LINE	---	FILED PLAN LOT NO.	77	VISUAL CENTER OF PARCEL	○																																																																																																																												
120.00																																																																																																																																			
132.00																																																																																																																																			
SHEET INDEX																																																																																																																																			