THIS TAX MAP MAY BE PURCHASED BY CONTACTING REAL PROPERTY TAX SERVICE AGENCY AT (518-487-5291) OR BY E-MAIL AT "TAXMAPS@ALBANYCOUNTYNY.GOV"

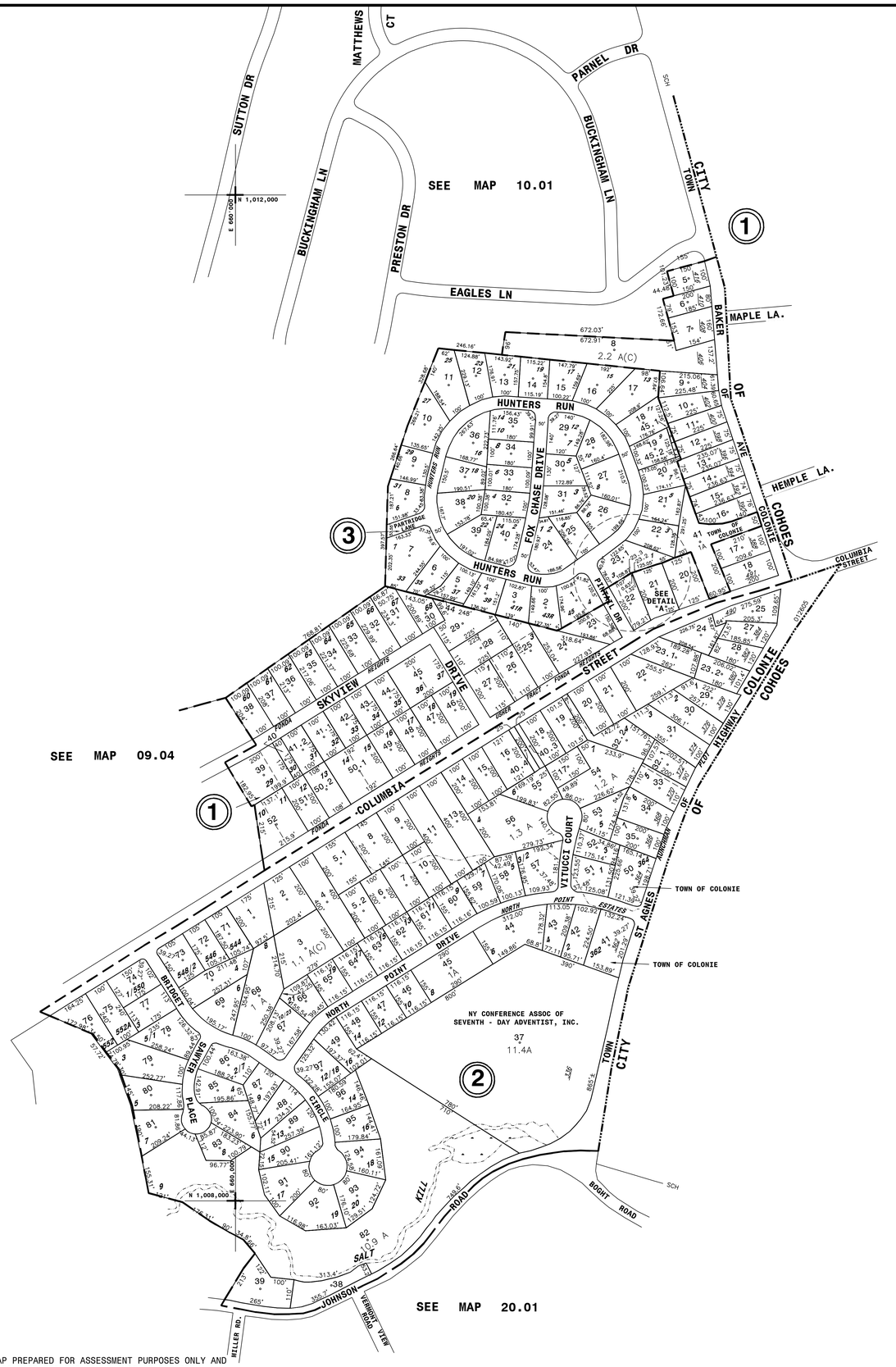

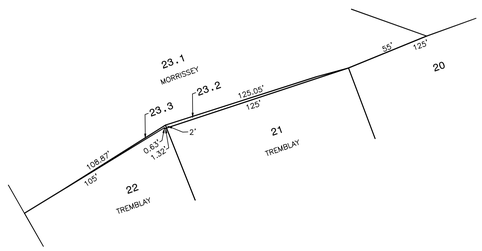

DETAIL "A" -
PARCELS 3-23.2 & 3-23.3

SCALE: 1" = 40'

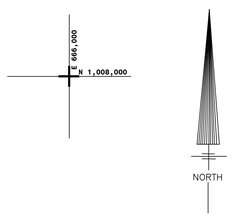

THIS MAP PREPARED FOR ASSESSMENT PURPOSES ONLY AND NOT TO BE USED FOR THE CONVEYANCE OF PROPERTY

NYS PLANE COORDINATE SYSTEM NAD27

© Copyright 2024
County of Albany, NY, USA

PREPARED BY
SMITH & MAHONEY, ENGINEERS & SURVEYORS
ALBANY, NEW YORK
PREPARED FOR
REAL PROPERTY TAX SERVICE AGENCY
ALBANY COUNTY, NEW YORK

DIGITAL CONVERSION BY:
THE SANBORN MAP COMPANY INC.
PELHAM, NEW YORK

REVISION TABLE

DATE	BY	CHANGES OR ADDITIONS	DATE	BY	CHANGES OR ADDITIONS
8-18-81	DB	ADDED PARCEL 2-5-2 PER 2132-387	10-22-92 4-14-93	MPZ DB	ADDED PARCEL 1-41.2 PER 2436-813 ADDED 3-45-2 PER 2474-983
1-10-83	DB	RELETED PARCEL 2-26 MERGED INTO 2-25	4-14-93 5-8-93	DB JRM	SPLIT 2-25 INTO 2-25-1069, 2-25-1068 SPLIT 3-23 INTO 23.1 & 23.2 PER 2753/1150
1-9-83	DB	DELETED PARCEL2-12 MERGED INTO 2-11 PER PARCEL MERGED REQUEST	1-27-06 2-27-06	JKD JKD	CREATED 3-23.2 & 3-23.3 PER MAP 9960/172 MERGED 3-42 WITH 1-22 PER ASSESSOR REQUEST
6-5-86 3-20-90	SH	DELETED 2-3 & 5-2 MERGED INTO 2-5 ADDED 1-50.2 PER 2410-30	4-19-11 2-2-12	JKD JKD	MERGED 10-23-1-4 WITH 9.04-2-1 PER MRP DATED 4/12/11 REVISED 1-25 & 28 PER LIBER 3023-839
7-22-90 11-20-90	DB DB	DELETED 1-50.2 MERGED INTO 1-30 PER 2412-284 DELETED 1-19 CREATED 3-(1-41) PER MAP 8135			

SPECIAL DISTRICTS

TYPE	SYMBOL	DISTRICT NAME	TYPE	SYMBOL	DISTRICT NAME
Fire	F	FD 506 Boght Community Fire	Water	W	
School	SCH	012605 North Colonie			

LEGEND

PROPERTY LINE
ORIGINAL LOT LINE
RAIL ROAD
STREAM OR DITCH
ROAD OR RAIL ROAD BNDY.
STREET CENTERLINE
COUNTY LINE
CITY LINE
VILLAGE LINE
TOWN LINE
BLOCK LIMIT
GREAT LOT LINE
EASEMENT LINE
WATER DISTRICT LINE
TAX DISTRICT LINE
FIRE DISTRICT LINE
DENOTES COMMON OWNER
TAX MAP BLOCK NO. 3
TAX MAP PARCEL NO. 74.12-1-10
STREET NUMBER 14
FILED PLAN LOT NO. 17
GREAT LOT NO. 5
CALCULATED ACREAGE 7.1 A (C)
DEED ACREAGE 11.2 A
SCALED DIMENSION 725'(S)
DEED DIMENSION 53.67'
VISUAL CENTER OF PARCEL

09.02	10.01
09.04	
19.02	20.01

SHEET INDEX

TAX MAP
TOWN OF COLONIE
ALBANY COUNTY , NEW YORK

0 200 400
SCALE:1"=200'

10.03

TAXABLE STATUS DATE: 3/1/24

TAX MAP UPDATED THROUGH MARCH 1, 2024