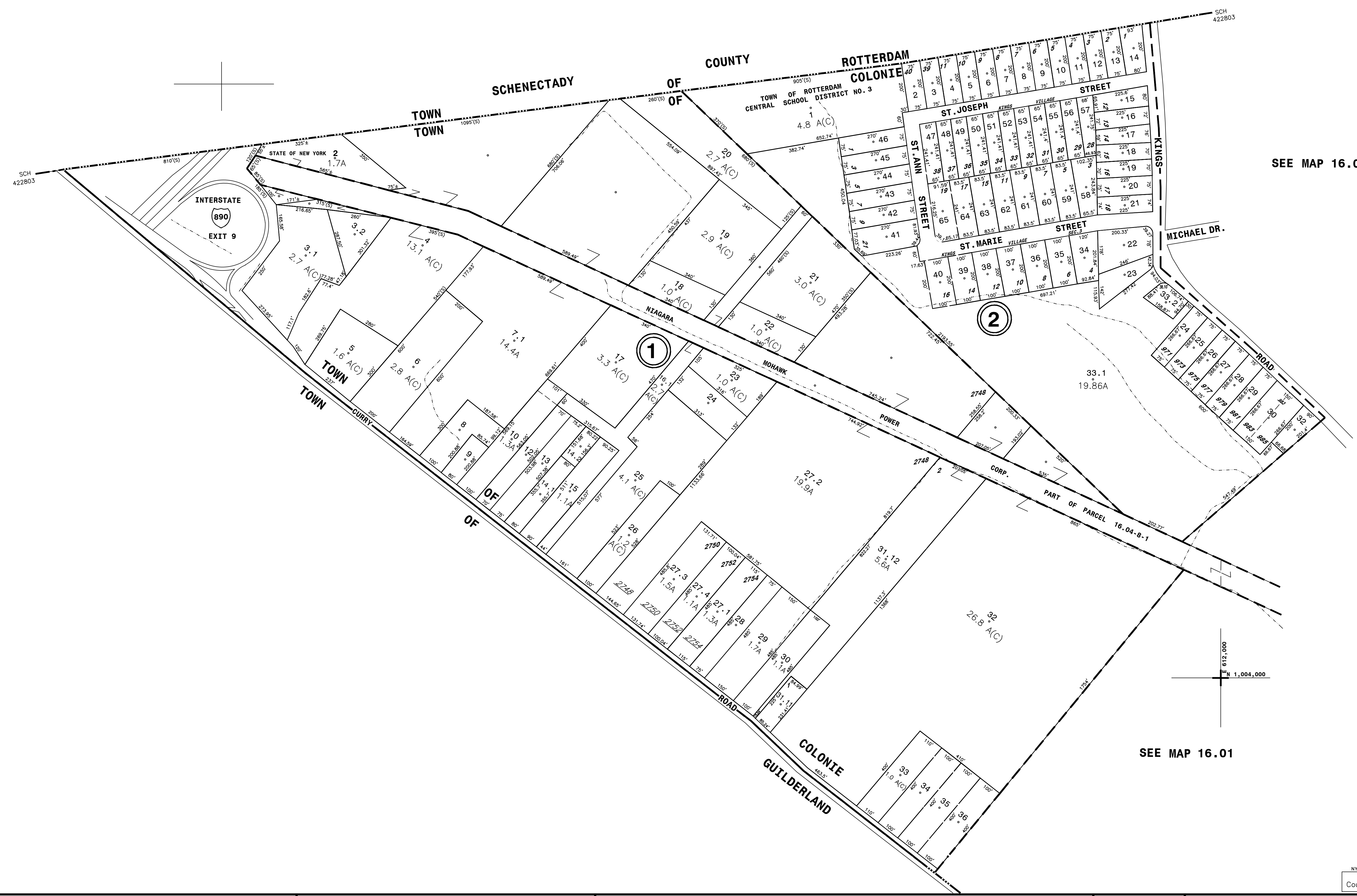
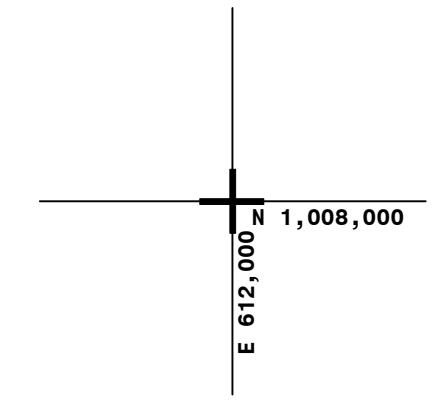
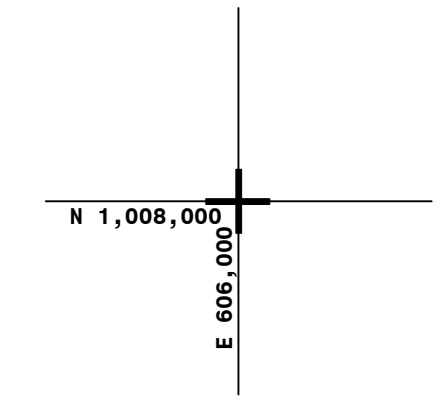
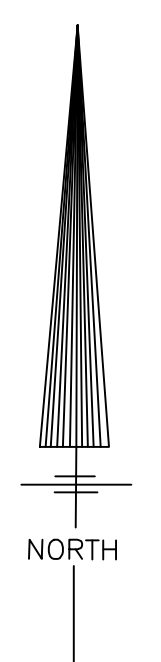


NYS IMAGERY 6421430, 6451430




SEE MAP 16.01

SEE MAP 16.01



THIS MAP PREPARED FOR ASSESSMENT PURPOSES ONLY AND NOT TO BE USED FOR THE CONVEYANCE OF PROPERTY

NYS PLANE COORDINATE SYSTEM NAD83
© Copyright 2024
County of Albany, NY, USA

PREPARED BY SMITH & MAHONEY, ENGINEERS & SURVEYORS ALBANY, NEW YORK PREPARED FOR REAL PROPERTY TAX SERVICE AGENCY ALBANY COUNTY, NEW YORK		DIGITAL CONVERSION BY: THE SANBORN MAP COMPANY INC.  PELHAM, NEW YORK		REVISION TABLE <table border="1"> <thead> <tr> <th>DATE</th> <th>BY</th> <th>CHANGES OR ADDITIONS</th> <th>DATE</th> <th>BY</th> <th>CHANGES OR ADDITIONS</th> </tr> </thead> <tbody> <tr> <td>4-9-82</td> <td>DR</td> <td>ADDED PARCEL 1-3.2 PER 2205-613</td> <td>7-28-04</td> <td>JED</td> <td>SPLIT 1-27.0 AC 27.1, 27.2, 27.3, 27.4 PER MAP 1849-DR 172</td> </tr> <tr> <td>4-9-82</td> <td>DR</td> <td>ADDED PARCEL 1-3.2 PER 2205-613</td> <td>11-27-04</td> <td>JED</td> <td>CHANGED 1-31.2 PER MAP 1895-DR 177</td> </tr> <tr> <td>2-9-86</td> <td>SIP</td> <td>ADDED PARCEL 1-14.2 PER 3351-356</td> <td>2-22-07</td> <td>JED</td> <td>WIDENED 2-21 WITH 2-20 PER MAP 2007-475</td> </tr> <tr> <td>8-8-84</td> <td>RM</td> <td>REVISED PARCELS 1-33.1 & 13.1 PER 1970-573</td> <td>1-11-09</td> <td>JED</td> <td>REVISED 1-31.2 WITH 1-30 PER 1895-200-100</td> </tr> <tr> <td>9-24-97</td> <td>DPL</td> <td>ADDED PARCEL 1-70.0 PER 2506-1143</td> <td>6-22-13</td> <td>JED</td> <td>REVISED 1-11.2 PER MAP 1849-DR 172</td> </tr> <tr> <td>4-17-08</td> <td>SW</td> <td>REVISED 1-31.2 PER 1895-200-100</td> <td>10-17-13</td> <td>JED</td> <td>REVISED 1-31.2 WITH 1-30 PER 1895-200-100</td> </tr> <tr> <td>4-19-22</td> <td>JW</td> <td>REV 2-33 GRATE 33.1 & 33.2 PER 2690/720</td> <td></td> <td></td> <td></td> </tr> </tbody> </table>				DATE	BY	CHANGES OR ADDITIONS	DATE	BY	CHANGES OR ADDITIONS	4-9-82	DR	ADDED PARCEL 1-3.2 PER 2205-613	7-28-04	JED	SPLIT 1-27.0 AC 27.1, 27.2, 27.3, 27.4 PER MAP 1849-DR 172	4-9-82	DR	ADDED PARCEL 1-3.2 PER 2205-613	11-27-04	JED	CHANGED 1-31.2 PER MAP 1895-DR 177	2-9-86	SIP	ADDED PARCEL 1-14.2 PER 3351-356	2-22-07	JED	WIDENED 2-21 WITH 2-20 PER MAP 2007-475	8-8-84	RM	REVISED PARCELS 1-33.1 & 13.1 PER 1970-573	1-11-09	JED	REVISED 1-31.2 WITH 1-30 PER 1895-200-100	9-24-97	DPL	ADDED PARCEL 1-70.0 PER 2506-1143	6-22-13	JED	REVISED 1-11.2 PER MAP 1849-DR 172	4-17-08	SW	REVISED 1-31.2 PER 1895-200-100	10-17-13	JED	REVISED 1-31.2 WITH 1-30 PER 1895-200-100	4-19-22	JW	REV 2-33 GRATE 33.1 & 33.2 PER 2690/720				SPECIAL DISTRICTS <table border="1"> <thead> <tr> <th>TYPE</th> <th>SYMBOL</th> <th>DISTRICT NAME</th> <th>TYPE</th> <th>SYMBOL</th> <th>DISTRICT NAME</th> </tr> </thead> <tbody> <tr> <td>Fire</td> <td>---</td> <td>FD 510 Stamford Heights Fire</td> <td>Water</td> <td>---</td> <td>---</td> </tr> <tr> <td>School</td> <td>---</td> <td>422803 Mohonasen Central</td> <td></td> <td></td> <td></td> </tr> </tbody> </table>				TYPE	SYMBOL	DISTRICT NAME	TYPE	SYMBOL	DISTRICT NAME	Fire	---	FD 510 Stamford Heights Fire	Water	---	---	School	---	422803 Mohonasen Central				LEGEND <table border="1"> <thead> <tr> <th>PROPERTY LINE</th> <th>CITY LINE</th> <th>TAX DISTRICT LINE</th> <th>GREAT LOT NO.</th> </tr> </thead> <tbody> <tr> <td>ORIGINAL LOT LINE</td> <td>---</td> <td>---</td> <td>5</td> </tr> <tr> <td>RAIL ROAD</td> <td>---</td> <td>---</td> <td>16.01</td> </tr> <tr> <td>STREAM OR DITCH</td> <td>---</td> <td>---</td> <td>16.03</td> </tr> <tr> <td>ROAD OR RAIL ROAD BNDY.</td> <td>---</td> <td>---</td> <td></td> </tr> <tr> <td>STREET CENTERLINE</td> <td>---</td> <td>---</td> <td></td> </tr> <tr> <td>COUNTY LINE</td> <td>---</td> <td>---</td> <td></td> </tr> </tbody> </table>				PROPERTY LINE	CITY LINE	TAX DISTRICT LINE	GREAT LOT NO.	ORIGINAL LOT LINE	---	---	5	RAIL ROAD	---	---	16.01	STREAM OR DITCH	---	---	16.03	ROAD OR RAIL ROAD BNDY.	---	---		STREET CENTERLINE	---	---		COUNTY LINE	---	---		TAX MAP TOWN OF COLONIE ALBANY COUNTY, NEW YORK SCALE: 1"=200' SHEET INDEX 15.02	
DATE	BY	CHANGES OR ADDITIONS	DATE	BY	CHANGES OR ADDITIONS																																																																																																										
4-9-82	DR	ADDED PARCEL 1-3.2 PER 2205-613	7-28-04	JED	SPLIT 1-27.0 AC 27.1, 27.2, 27.3, 27.4 PER MAP 1849-DR 172																																																																																																										
4-9-82	DR	ADDED PARCEL 1-3.2 PER 2205-613	11-27-04	JED	CHANGED 1-31.2 PER MAP 1895-DR 177																																																																																																										
2-9-86	SIP	ADDED PARCEL 1-14.2 PER 3351-356	2-22-07	JED	WIDENED 2-21 WITH 2-20 PER MAP 2007-475																																																																																																										
8-8-84	RM	REVISED PARCELS 1-33.1 & 13.1 PER 1970-573	1-11-09	JED	REVISED 1-31.2 WITH 1-30 PER 1895-200-100																																																																																																										
9-24-97	DPL	ADDED PARCEL 1-70.0 PER 2506-1143	6-22-13	JED	REVISED 1-11.2 PER MAP 1849-DR 172																																																																																																										
4-17-08	SW	REVISED 1-31.2 PER 1895-200-100	10-17-13	JED	REVISED 1-31.2 WITH 1-30 PER 1895-200-100																																																																																																										
4-19-22	JW	REV 2-33 GRATE 33.1 & 33.2 PER 2690/720																																																																																																													
TYPE	SYMBOL	DISTRICT NAME	TYPE	SYMBOL	DISTRICT NAME																																																																																																										
Fire	---	FD 510 Stamford Heights Fire	Water	---	---																																																																																																										
School	---	422803 Mohonasen Central																																																																																																													
PROPERTY LINE	CITY LINE	TAX DISTRICT LINE	GREAT LOT NO.																																																																																																												
ORIGINAL LOT LINE	---	---	5																																																																																																												
RAIL ROAD	---	---	16.01																																																																																																												
STREAM OR DITCH	---	---	16.03																																																																																																												
ROAD OR RAIL ROAD BNDY.	---	---																																																																																																													
STREET CENTERLINE	---	---																																																																																																													
COUNTY LINE	---	---																																																																																																													