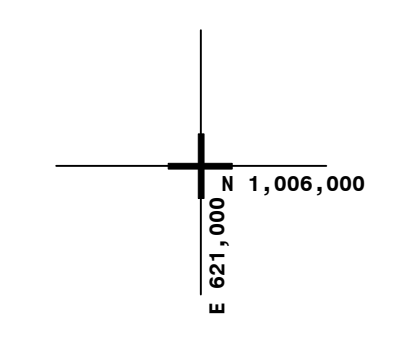
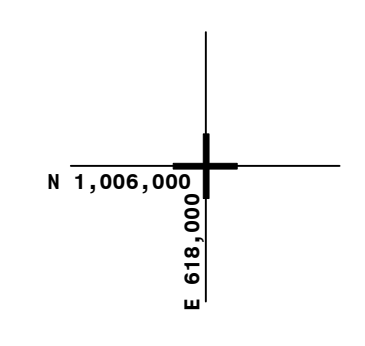
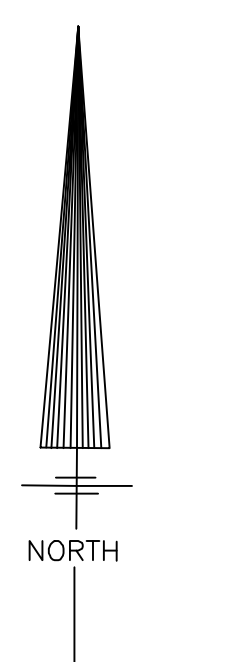
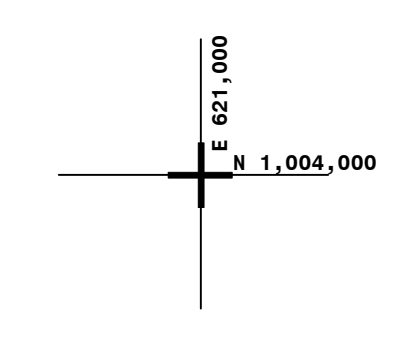
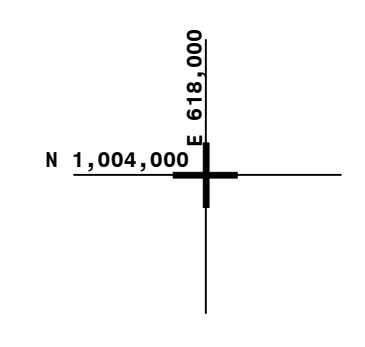


SEE MAP 16.07



SEE MAP 16.03

SEE MAP 16.02



THIS MAP PREPARED FOR ASSESSMENT PURPOSES ONLY AND NOT TO BE USED FOR THE CONVEYANCE OF PROPERTY

PREPARED BY <b>SMITH &amp; MAHONEY, ENGINEERS &amp; SURVEYORS</b> ALBANY, NEW YORK PREPARED FOR <b>REAL PROPERTY TAX SERVICE AGENCY</b> ALBANY COUNTY, NEW YORK	DIGITAL CONVERSION BY: <b>THE SANBORN MAP COMPANY INC.</b>  PELHAM, NEW YORK	<b>REVISION TABLE</b> <table border="1" style="width:100%; border-collapse: collapse; font-size: 8px;"> <thead> <tr> <th>DATE</th> <th>BY</th> <th>CHANGES OR ADDITIONS</th> <th>DATE</th> <th>BY</th> <th>CHANGES OR ADDITIONS</th> </tr> </thead> <tbody> <tr> <td>1-13-23</td> <td>JKD</td> <td>ADDED PARCEL 14, UNBROKEN WITH 1-23</td> <td></td> <td></td> <td></td> </tr> <tr> <td>7-22-23</td> <td>JKD</td> <td>REVISED PARCEL 14, 15, 16, 17, 18, 19, 20, 21, 22, 23, 24, 25, 26, 27, 28, 29, 30, 31, 32, 33, 34, 35, 36, 37, 38, 39, 40, 41, 42, 43, 44, 45, 46, 47, 48, 49, 50, 51, 52, 53, 54, 55, 56, 57, 58, 59, 60, 61, 62, 63, 64, 65, 66, 67, 68, 69, 70, 71, 72, 73, 74, 75, 76, 77, 78, 79, 80, 81, 82, 83, 84, 85, 86, 87, 88, 89, 90, 91, 92, 93, 94, 95, 96, 97, 98, 99, 100</td> <td></td> <td></td> <td></td> </tr> <tr> <td>2/15/19</td> <td>JKD</td> <td>REVISED 11-411, 412 &amp; 42 PER MAP 13572</td> <td></td> <td></td> <td></td> </tr> </tbody> </table>	DATE	BY	CHANGES OR ADDITIONS	DATE	BY	CHANGES OR ADDITIONS	1-13-23	JKD	ADDED PARCEL 14, UNBROKEN WITH 1-23				7-22-23	JKD	REVISED PARCEL 14, 15, 16, 17, 18, 19, 20, 21, 22, 23, 24, 25, 26, 27, 28, 29, 30, 31, 32, 33, 34, 35, 36, 37, 38, 39, 40, 41, 42, 43, 44, 45, 46, 47, 48, 49, 50, 51, 52, 53, 54, 55, 56, 57, 58, 59, 60, 61, 62, 63, 64, 65, 66, 67, 68, 69, 70, 71, 72, 73, 74, 75, 76, 77, 78, 79, 80, 81, 82, 83, 84, 85, 86, 87, 88, 89, 90, 91, 92, 93, 94, 95, 96, 97, 98, 99, 100				2/15/19	JKD	REVISED 11-411, 412 & 42 PER MAP 13572				<b>SPECIAL DISTRICTS</b> <table border="1" style="width:100%; border-collapse: collapse; font-size: 8px;"> <thead> <tr> <th>TYPE</th> <th>SYMBOL</th> <th>DISTRICT NAME</th> <th>TYPE</th> <th>SYMBOL</th> <th>DISTRICT NAME</th> </tr> </thead> <tbody> <tr> <td>Fire</td> <td>---</td> <td>FD 310 Stamford Heights Fire</td> <td>Water</td> <td>---</td> <td></td> </tr> <tr> <td>School</td> <td>---</td> <td>012601 South Colonie</td> <td></td> <td></td> <td></td> </tr> </tbody> </table>	TYPE	SYMBOL	DISTRICT NAME	TYPE	SYMBOL	DISTRICT NAME	Fire	---	FD 310 Stamford Heights Fire	Water	---		School	---	012601 South Colonie				<b>LEGEND</b> <table border="1" style="width:100%; border-collapse: collapse; font-size: 8px;"> <tbody> <tr> <td>PROPERTY LINE</td> <td>---</td> <td>CITY LINE</td> <td>---</td> <td>TAX DISTRICT LINE</td> <td>---</td> <td>GREAT LOT NO.</td> <td>⑤</td> </tr> <tr> <td>ORIGINAL LOT LINE</td> <td>---</td> <td>VILLAGE LINE</td> <td>---</td> <td>FIRE DISTRICT LINE</td> <td>---</td> <td>CALCULATED ACREAGE</td> <td>7.1 A (C)</td> </tr> <tr> <td>RAIL ROAD</td> <td>---</td> <td>TOWN LINE</td> <td>---</td> <td>DENOTES COMMON OWNER</td> <td>---</td> <td>DEED ACREAGE</td> <td>11.2 A</td> </tr> <tr> <td>STREAM OR DITCH</td> <td>---</td> <td>BLOCK LIMIT</td> <td>---</td> <td>TAX MAP BLOCK NO.</td> <td>①</td> <td>SCALED DIMENSION</td> <td>725'(S)</td> </tr> <tr> <td>ROAD OR RAIL ROAD BNDY.</td> <td>---</td> <td>GREAT LOT LINE</td> <td>---</td> <td>TAX MAP PARCEL NO.</td> <td>74.12.1-10</td> <td>DEED DIMENSION</td> <td>53.67'</td> </tr> <tr> <td>STREET CENTERLINE</td> <td>---</td> <td>EASEMENT LINE</td> <td>---</td> <td>STREET NUMBER</td> <td>17</td> <td>VISUAL CENTER OF PARCEL</td> <td>*</td> </tr> <tr> <td>COUNTY LINE</td> <td>---</td> <td>WATER DISTRICT LINE</td> <td>---</td> <td>FILED PLAN LOT NO.</td> <td>17</td> <td></td> <td></td> </tr> </tbody> </table>	PROPERTY LINE	---	CITY LINE	---	TAX DISTRICT LINE	---	GREAT LOT NO.	⑤	ORIGINAL LOT LINE	---	VILLAGE LINE	---	FIRE DISTRICT LINE	---	CALCULATED ACREAGE	7.1 A (C)	RAIL ROAD	---	TOWN LINE	---	DENOTES COMMON OWNER	---	DEED ACREAGE	11.2 A	STREAM OR DITCH	---	BLOCK LIMIT	---	TAX MAP BLOCK NO.	①	SCALED DIMENSION	725'(S)	ROAD OR RAIL ROAD BNDY.	---	GREAT LOT LINE	---	TAX MAP PARCEL NO.	74.12.1-10	DEED DIMENSION	53.67'	STREET CENTERLINE	---	EASEMENT LINE	---	STREET NUMBER	17	VISUAL CENTER OF PARCEL	*	COUNTY LINE	---	WATER DISTRICT LINE	---	FILED PLAN LOT NO.	17			<table border="1" style="width:100%; border-collapse: collapse; font-size: 8px;"> <tr> <td>16.06</td> <td>16.07</td> <td>16.08</td> </tr> <tr> <td>16.01</td> <td style="border: 2px solid black;"></td> <td>16.02</td> </tr> <tr> <td>16.03</td> <td>16.04</td> <td>16.04</td> </tr> </table> <p style="font-size: 8px;">SHEET INDEX</p>	16.06	16.07	16.08	16.01		16.02	16.03	16.04	16.04	TAX MAP <b>TOWN OF COLONIE</b> ALBANY COUNTY, NEW YORK  SCALE: 1" = 100' TAXABLE STATUS DATE: 3/1/24 <b>16.11</b>
DATE	BY	CHANGES OR ADDITIONS	DATE	BY	CHANGES OR ADDITIONS																																																																																																												
1-13-23	JKD	ADDED PARCEL 14, UNBROKEN WITH 1-23																																																																																																															
7-22-23	JKD	REVISED PARCEL 14, 15, 16, 17, 18, 19, 20, 21, 22, 23, 24, 25, 26, 27, 28, 29, 30, 31, 32, 33, 34, 35, 36, 37, 38, 39, 40, 41, 42, 43, 44, 45, 46, 47, 48, 49, 50, 51, 52, 53, 54, 55, 56, 57, 58, 59, 60, 61, 62, 63, 64, 65, 66, 67, 68, 69, 70, 71, 72, 73, 74, 75, 76, 77, 78, 79, 80, 81, 82, 83, 84, 85, 86, 87, 88, 89, 90, 91, 92, 93, 94, 95, 96, 97, 98, 99, 100																																																																																																															
2/15/19	JKD	REVISED 11-411, 412 & 42 PER MAP 13572																																																																																																															
TYPE	SYMBOL	DISTRICT NAME	TYPE	SYMBOL	DISTRICT NAME																																																																																																												
Fire	---	FD 310 Stamford Heights Fire	Water	---																																																																																																													
School	---	012601 South Colonie																																																																																																															
PROPERTY LINE	---	CITY LINE	---	TAX DISTRICT LINE	---	GREAT LOT NO.	⑤																																																																																																										
ORIGINAL LOT LINE	---	VILLAGE LINE	---	FIRE DISTRICT LINE	---	CALCULATED ACREAGE	7.1 A (C)																																																																																																										
RAIL ROAD	---	TOWN LINE	---	DENOTES COMMON OWNER	---	DEED ACREAGE	11.2 A																																																																																																										
STREAM OR DITCH	---	BLOCK LIMIT	---	TAX MAP BLOCK NO.	①	SCALED DIMENSION	725'(S)																																																																																																										
ROAD OR RAIL ROAD BNDY.	---	GREAT LOT LINE	---	TAX MAP PARCEL NO.	74.12.1-10	DEED DIMENSION	53.67'																																																																																																										
STREET CENTERLINE	---	EASEMENT LINE	---	STREET NUMBER	17	VISUAL CENTER OF PARCEL	*																																																																																																										
COUNTY LINE	---	WATER DISTRICT LINE	---	FILED PLAN LOT NO.	17																																																																																																												
16.06	16.07	16.08																																																																																																															
16.01		16.02																																																																																																															
16.03	16.04	16.04																																																																																																															