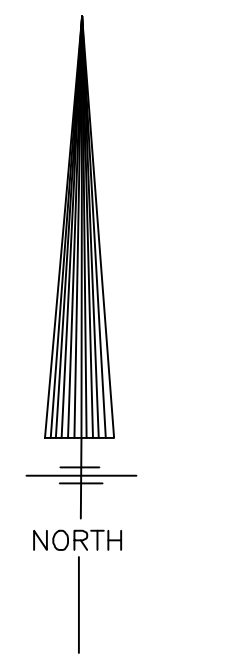
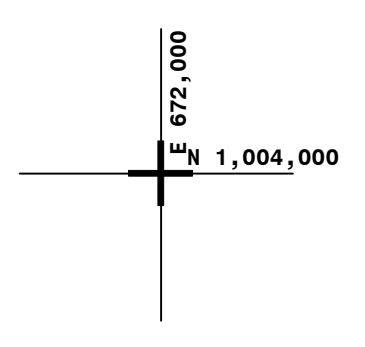
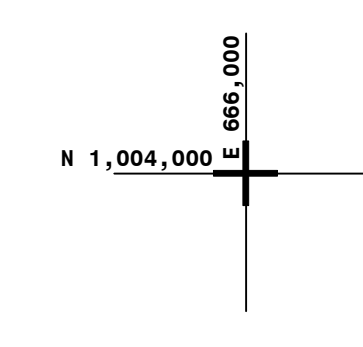


SEE MAP 20.01



THIS MAP PREPARED FOR ASSESSMENT PURPOSES ONLY AND NOT TO BE USED FOR THE CONVEYANCE OF PROPERTY

NYS PLANE COORDINATE SYSTEM NAD83  
© Copyright 2024  
County of Albany, NY, USA

PREPARED BY  
**SMITH & MAHONEY, ENGINEERS & SURVEYORS**  
ALBANY, NEW YORK  
PREPARED FOR  
**REAL PROPERTY TAX SERVICE AGENCY**  
ALBANY COUNTY, NEW YORK

DIGITAL CONVERSION BY:  
**THE SANBORN MAP COMPANY INC.**  
PELHAM, NEW YORK

DATE		BY		CHANGES OR ADDITIONS	
6-28-82	DR			ADDED PARCELS 1-3 & 4-3 PER 225-41 & 225-43	
9/27/17	JKD			REMOVED 1-1 WITH 1-10 AND 1-2 WITH 1-2 COHOES 30-3-3-44.2 TO AGREE WITH ASSESSMENT ROLL	

DATE		BY		CHANGES OR ADDITIONS	

TYPE	SYMBOL	DISTRICT NAME	TYPE	SYMBOL	DISTRICT NAME
Fire	---	FD 507 Maplewood Fire	Water	---	
School	---	012605 North Colton			
School	---	012622 Maplewood			
Refuse	---	R 513 Maplewood Refuse			

PROPERTY LINE		CITY LINE		TAX DISTRICT LINE	
ORIGINAL LOT LINE	---	VILLAGE LINE	---	FIRE DISTRICT LINE	---
RAIL ROAD	---	TOWN LINE	---	DENOTES COMMON OWNER	---
STREAM OR DITCH	---	BLOCK LIMIT	---		
ROAD OR RAIL ROAD ENDY.	---	GREAT LOT LINE	---		
STREET CENTERLINE	---	EASEMENT LINE	---		
COUNTY LINE	---	WATER DISTRICT LINE	---		

GREAT LOT NO.	10.03	20.01	20.03	20.04
10.03				
20.01				
20.03				
20.04				

TAX MAP  
**TOWN OF COLONIE**  
ALBANY COUNTY, NEW YORK

**20.02**  
SCALE: 1"=200'  
TAXABLE STATUS DATE: 3/1/24