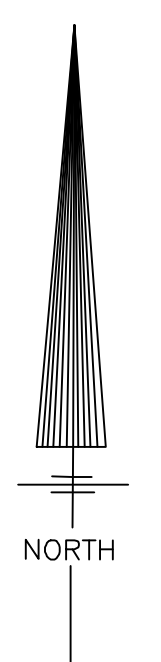
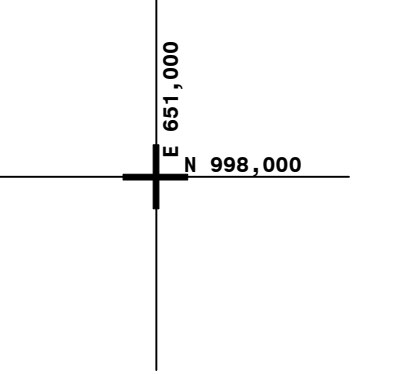
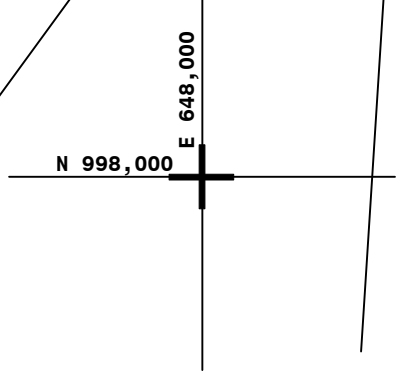
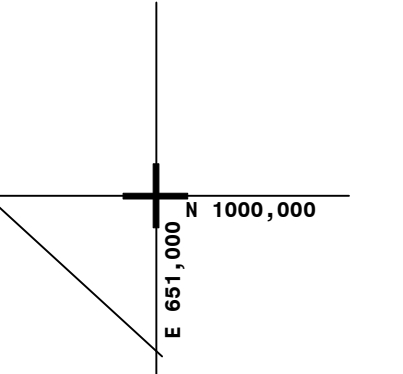
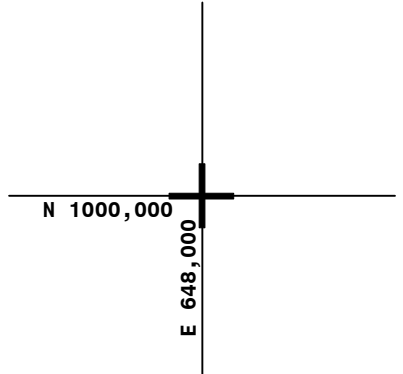


NYS IMAGERY 6841422, 1424



THIS MAP PREPARED FOR ASSESSMENT PURPOSES ONLY AND NOT TO BE USED FOR THE CONVEYANCE OF PROPERTY

PREPARED BY SMITH & MAHONEY, ENGINEERS & SURVEYORS ALBANY, NEW YORK REAL PROPERTY TAX SERVICE AGENCY ALBANY COUNTY, NEW YORK

DIGITAL CONVERSION BY: THE SANBORN MAP COMPANY INC. PELHAM, NEW YORK

REVISION TABLE with columns for DATE, BY, CHANGES OR ADDITIONS, and other revision details.

SPECIAL DISTRICTS table with columns for TYPE, SYMBOL, DISTRICT NAME, and other district information.

LEGEND table with columns for CITY LINE, VILLAGE LINE, TOWN LINE, BLOCK LIMIT, GREAT LOT LINE, EASEMENT LINE, WATER DISTRICT LINE, and other symbols.

TAX MAP BLOCK NO. 74.12-1-10 with columns for TAX MAP PARCEL NO., SCALED DIMENSION, DEED DIMENSION, VISUAL CENTER OF PARCEL, and other tax-related data.

SHEET INDEX table with columns for SHEET and INDEX numbers.

TAX MAP TOWN OF COLONIE ALBANY COUNTY, NEW YORK

31.05 TAX MAP STATUS DATE: 3/1/24