
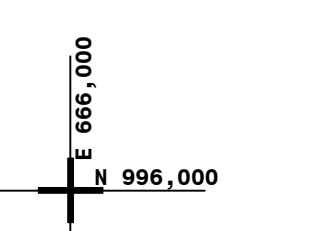
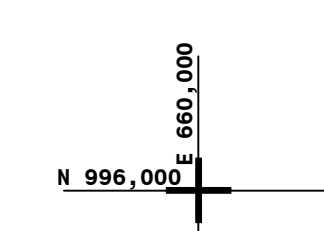
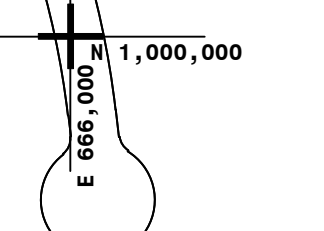
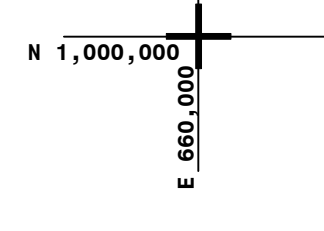


NYS IMAGERY 6991422



THIS MAP PREPARED FOR ASSESSMENT PURPOSES ONLY AND NOT TO BE USED FOR THE CONVEYANCE OF PROPERTY

PREPARED BY SMITH & MAHONEY, ENGINEERS & SURVEYORS ALBANY, NEW YORK REAL PROPERTY TAX SERVICE AGENCY ALBANY COUNTY, NEW YORK

DIGITAL CONVERSION BY: THE SANBORN MAP COMPANY INC. PELHAM, NEW YORK

REVISION TABLE with columns for DATE, BY, CHANGES OR ADDITIONS, and a detailed log of map updates.

SPECIAL DISTRICTS table listing various districts like 'FD 503 Latham Fire' and '012605 North Colonia' with their respective symbols.

Legend table defining symbols for various features like 'CITY LINE', 'VILLAGE LINE', 'TOWN LINE', 'BLOCK LIMIT', 'GREAT LOT LINE', 'EASEMENT LINE', 'WATER DISTRICT LINE', 'PROPERTY LINE', 'STREET OR DITCH', 'ROAD OR RAIL ROAD BNDY', 'STREET CENTERLINE', 'COUNTY LINE', 'CITY LINE', 'VILLAGE LINE', 'TOWN LINE', 'BLOCK LIMIT', 'GREAT LOT LINE', 'EASEMENT LINE', 'WATER DISTRICT LINE', 'PROPERTY LINE', 'STREET OR DITCH', 'ROAD OR RAIL ROAD BNDY', 'STREET CENTERLINE', 'COUNTY LINE'.

Tax map metadata table including 'TAX DISTRICT LINE', 'FIRE DISTRICT LINE', 'DENOTES COMMON OWNER', 'TAX MAP BLOCK NO.', 'TAX MAP PARCEL NO.', 'FILED PLAN LOT NO.', 'GREAT LOT NO.', 'CALCULATED ACRES', 'DEED ACRES', 'SCALED DIMENSION', 'DEED DIMENSION', 'VISUAL CENTER OF PARCEL'.

Town of Colonie, Albany County, New York. Includes a grid showing sheet numbers (19.20, 20.03, 20.04, 31.02, 32.03, 32.02) and a scale bar.

NYS PLANE COORDINATE SYSTEM NAD83 © Copyright 2024 County of Albany, NY, USA