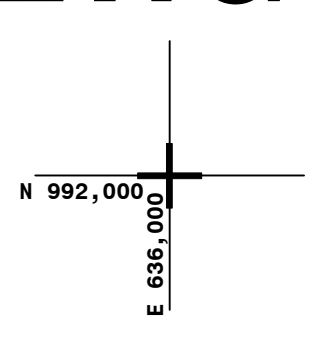
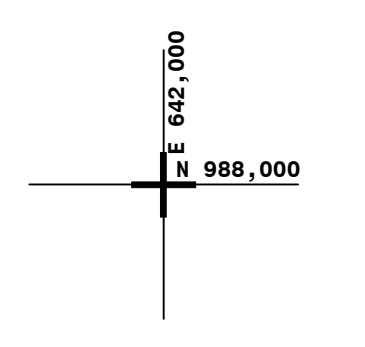
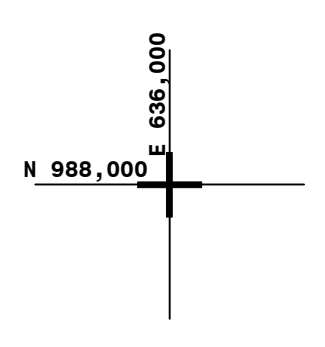
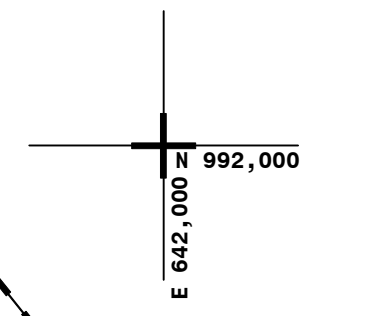


NYS IMAGERY 6751414, 1416, 6781416

ENLARGEMENT OF PARKSIDE AT THE CROSSING 68 UNIT CONDOMINIUM PROJECT



SEE MAP 30.04



2

SEE MAP 42.02

SEE MAP 42.03

SEE MAP 42.02

THIS MAP PREPARED FOR ASSESSMENT PURPOSES ONLY AND NOT TO BE USED FOR THE CONVEYANCE OF PROPERTY

PREPARED BY SMITH & MAHONEY, ENGINEERS & SURVEYORS ALBANY, NEW YORK REAL PROPERTY TAX SERVICE AGENCY ALBANY COUNTY, NEW YORK

DIGITAL CONVERSION BY THE SANBORN MAP COMPANY INC. PELHAM, NEW YORK

DATE	BY	CHANGES OR ADDITIONS	DATE	BY	CHANGES OR ADDITIONS
10-12-13	JMD	CREATED 1.3 SYCAMORE DRIVE PER MAP 15842-06 178	9/27/13	JMD	UPDATED 11.15 MULBERRY DRIVE PER MAP 15844-06 179
12-12-12	JMD	UPDATED 12.14.16 SYCAMORE DRIVE PER MAP 15292-08 172	9/27/13	JMD	UPDATED 8-10 MULBERRY DRIVE PER MAP 15856-08 172
12-12-12	JMD	DEL. MAP PARCEL 3-27 MERGED INTO 3-16 PER 15856-08 172	9/27/13	JMD	UPDATED 1.15 MULBERRY DRIVE PER MAP 15856-08 172
12-12-12	JMD	DEL. MAP PARCEL 3-27 MERGED INTO 3-9 PER 15856-08 172	9/27/13	JMD	UPDATED 16.02.22 SYCAMORE DRIVE PER MAP 15296-08 172
12-12-12	JMD	DEL. MAP PARCEL 3-27 MERGED INTO 3-9 PER 15856-08 172	9/27/13	JMD	UPDATED 16.02.22 SYCAMORE DRIVE PER MAP 15296-08 172
12-12-12	JMD	DEL. MAP PARCEL 3-27 MERGED INTO 3-9 PER 15856-08 172	9/27/13	JMD	UPDATED 16.02.22 SYCAMORE DRIVE PER MAP 15296-08 172
12-12-12	JMD	DEL. MAP PARCEL 3-27 MERGED INTO 3-9 PER 15856-08 172	9/27/13	JMD	UPDATED 16.02.22 SYCAMORE DRIVE PER MAP 15296-08 172
12-12-12	JMD	DEL. MAP PARCEL 3-27 MERGED INTO 3-9 PER 15856-08 172	9/27/13	JMD	UPDATED 16.02.22 SYCAMORE DRIVE PER MAP 15296-08 172
12-12-12	JMD	DEL. MAP PARCEL 3-27 MERGED INTO 3-9 PER 15856-08 172	9/27/13	JMD	UPDATED 16.02.22 SYCAMORE DRIVE PER MAP 15296-08 172
12-12-12	JMD	DEL. MAP PARCEL 3-27 MERGED INTO 3-9 PER 15856-08 172	9/27/13	JMD	UPDATED 16.02.22 SYCAMORE DRIVE PER MAP 15296-08 172

TYPE	SYMBOL	DISTRICT NAME	TYPE	SYMBOL	DISTRICT NAME
Fire	---	FD 508 Father Rd Fire	Water	---	Water
School	---	012601 South Colonia	School	---	012605 North Colonia

PROPERTY LINE	CITY LINE	TAX DISTRICT LINE	GREAT LOT NO.
---	---	---	---
---	---	---	---
---	---	---	---

30.00	30.04
42.03	42.04

TAX MAP 42.01
TOWN OF COLONIE
ALBANY COUNTY, NEW YORK

SCALE: 1" = 200'

TAX MAP UPDATED THROUGH MARCH 1, 2024

NYS PLANE COORDINATE SYSTEM NAD83 © Copyright 2024 County of Albany, NY, USA