



SEE MAP 42.12

SEE MAP 42.16

SEE MAP 43.03

SEE MAP 43.17

SEE MAP 42.20

THIS MAP PREPARED FOR ASSESSMENT PURPOSES ONLY AND NOT TO BE USED FOR THE CONVEYANCE OF PROPERTY

PREPARED BY  
**SMITH & MAHONEY, ENGINEERS & SURVEYORS**  
ALBANY, NEW YORK  
PREPARED FOR  
**REAL PROPERTY TAX SERVICE AGENCY**  
ALBANY COUNTY, NEW YORK

DIGITAL CONVERSION BY:  
**THE SANBORN MAP COMPANY INC.**  
PELHAM, NEW YORK

REVISION TABLE			
DATE	BY	CHANGES OR ADDITIONS	DATE
2-24-85	MM	DELETED PARCEL 1-12 PER 2276-239	
10-9-89	MM	REVISED 1-13 PER 1511 PER 2805	
1-18-98	MM	REVISED 3-12 INTO 3-13 PER 2542-1048	
4-22-99	JMY	REV 3-16 INTO 3-17 PER 2805	
4-18-00	JHO	ADDED PARCEL 1-39 PER DEED 2777/1704	
7-22-00	JHO	REVISED 3-13 INTO 3-11 PER 492-2299	
7/18/2020	JHO	REVISED 1-1 PER MAP 13769 & R2019-16761	

SPECIAL DISTRICTS			
TYPE	SYMBOL	DISTRICT NAME	TYPE
Fire	F	FD 512 Shaker Rd. Loudville Fire	Water
School	SCH	012601 South Colonie	

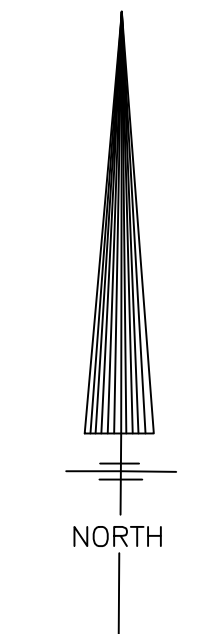
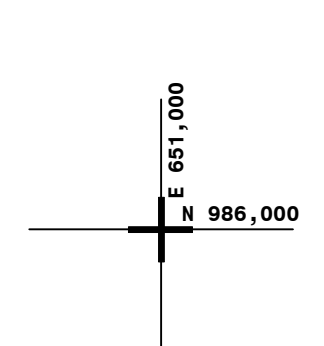
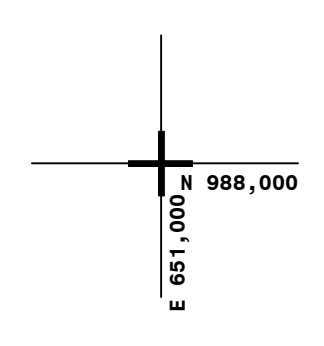
LEGEND			
PROPERTY LINE	CITY LINE	TAX DISTRICT LINE	GREAT LOT NO.
ORIGINAL LOT LINE	VILLAGE LINE	FIRE DISTRICT LINE	CALCULATED ACRES 7.1 A (C)
RAIL ROAD	TOWN LINE	DENOTES COMMON OWNER	DEED ACRES 11.2 A
STREAM OR DITCH	BLOCK LIMIT	TAX MAP BLOCK NO.	SCALED DIMENSION 725'(S)
ROAD OR RAIL ROAD BNDY.	GREAT LOT LINE	TAX MAP PARCEL NO. 74.12.1-10	DEED DIMENSION 53.67'
STREET CENTERLINE	EASEMENT LINE	FILED PLAN LOT NO.	VISUAL CENTER OF PARCEL
COUNTY LINE	WATER DISTRICT LINE		

TAX MAP BLOCK NO.	74.12.1-10
TAX MAP PARCEL NO.	74.12.1-10
FILED PLAN LOT NO.	17

42.12	43.01	43.01
42.16	43.03	43.03
42.04	43.17	43.03

TAX MAP  
**TOWN OF COLONIE**  
ALBANY COUNTY, NEW YORK

43.13  
© Copyright 2024  
County of Albany, NY, USA  
TAX MAP UPDATED THROUGH MARCH 1, 2024



NYS PLANE COORDINATE SYSTEM NAD83