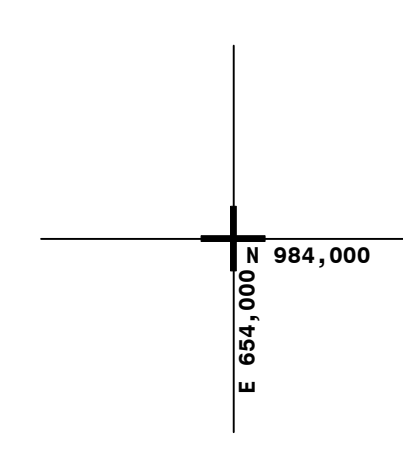


SEE MAP 43.03

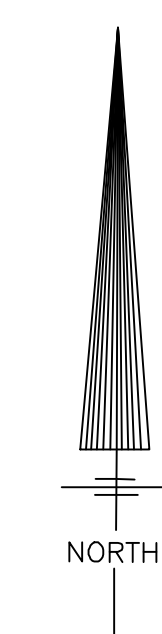
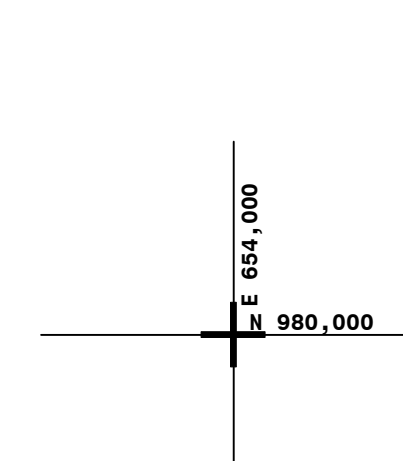
SEE MAP 54.05



SEE MAP 54.09

SEE MAP 54.02

SEE MAP 54.03



THIS MAP PREPARED FOR ASSESSMENT PURPOSES ONLY AND NOT TO BE USED FOR THE CONVEYANCE OF PROPERTY

DATE	BY	CHANGES OR ADDITIONS	DATE	BY	CHANGES OR ADDITIONS
10-1-87	SM	DELETED 514 WEST 8th ST PER 208-1100	10/30/2023	JRD	B-80 3-14 INTO 14.1 & 14.2 PER MAP 14207
7-28-82	SM	CHANGED 514 WEST 8th ST TO 514 WEST 8th ST PER 11122/112			
9-21-04	LKC	SUBD 3-16.4 INTO 16.41 AND 16.42 PER 2750-1103			
3-1-04	LKC	ADDED 5-21.3 PER 2732-118			
10-4-82	DB	ADDED PARCEL 4-38.2 PER 2297-902			
1-24-83	DB	ADDED PARCEL 1-31 PER 2241-344			
8-1-83	JRD	ADDED PARCEL 3-10.2 PER 2241-344			
2-13-84	DB	PER PARCEL MERGER REQUEST			
5-9-84	DB	ADDED PARCEL 4-38.3 PER 2297-902			

PREPARED BY
SMITH & MAHONEY, ENGINEERS & SURVEYORS
ALBANY, NEW YORK
PREPARED FOR
REAL PROPERTY TAX SERVICE AGENCY
ALBANY COUNTY, NEW YORK

DIGITAL CONVERSION BY:
THE SANBORN MAP COMPANY INC.
PELHAM, NEW YORK

DATE	BY	CHANGES OR ADDITIONS	DATE	BY	CHANGES OR ADDITIONS
8-27-81	DB	ADDED PARCEL 1-30.3 PER 2151-279	8-13-84	DB	DELETED PARCEL 1-30.3 MERGED INTO 1-34 PER 2151-279
10-4-82	DB	ADDED PARCEL 4-38.2 PER 2297-902	2-4-85	WM	ADDED PARCEL 2-16.3 PER 2271-988
1-24-83	DB	ADDED PARCEL 1-31 PER 2241-344	12-3-86	DB	ADDED 3-48.3 PER 2429-493
8-1-83	JRD	ADDED PARCEL 3-10.2 PER 2241-344	1-25-91	LML	ADDED 3-10.2 PER 2241-344
2-13-84	DB	PER PARCEL MERGER REQUEST	11-11-92	NRJ	DELETED PARCEL 1-30.3 MERGED INTO 1-34 PER 2151-279
5-9-84	DB	ADDED PARCEL 4-38.3 PER 2297-902	2-27-92	WM	ADDED PARCEL 4-40 PER 2403-412

TYPE	SYMBOL	DISTRICT NAME	TYPE	SYMBOL	DISTRICT NAME
Fire	---	FD 504 West Albany Fire	Water	---	Water
Fire	---	FD 512 Shaker Rd. - Loudonville			
School	---	012801 South Colton			
School	---	012805 North Colton			

PROPERTY LINE	SYMBOL	CITY LINE	SYMBOL	TAX DISTRICT LINE	SYMBOL
ORIGINAL LOT LINE	---	VILLAGE LINE	---	DENOTES COMMON OWNER	---
RAIL ROAD	---	TOWN LINE	---		
STREAM OR DITCH	---	BLOCK LIMIT	---		
ROAD OR RAIL ROAD ENDV.	---	GREAT LOT LINE	---		
STREET CENTERLINE	---	EASEMENT LINE	---		
COUNTY LINE	---	WATER DISTRICT LINE	---		

PROPERTY LINE	SYMBOL	FILED PLAN LOT NO.	SYMBOL
RAIL ROAD	---	FILED PLAN LOT NO.	---
STREAM OR DITCH	---		
ROAD OR RAIL ROAD ENDV.	---		
STREET CENTERLINE	---		
COUNTY LINE	---		

GREAT LOT NO.	SYMBOL	FILED PLAN LOT NO.	SYMBOL
GREAT LOT NO.	---	FILED PLAN LOT NO.	---
DEED ACREAGE	---		
TAX MAP BLOCK NO.	---		
TAX MAP PARCEL NO.	---		
DEED DIMENSION	---		
VISUAL CENTER OF PARCEL	---		

DATE	BY	CHANGES OR ADDITIONS
43.03		43.04
54.09		54.02
54.13		54.03
54.03		54.04

TAX MAP
TOWN OF COLONIE
ALBANY COUNTY, NEW YORK
54.01
TAXABLE STATUS DATE: 3/1/24
SCALE: 1"=200'