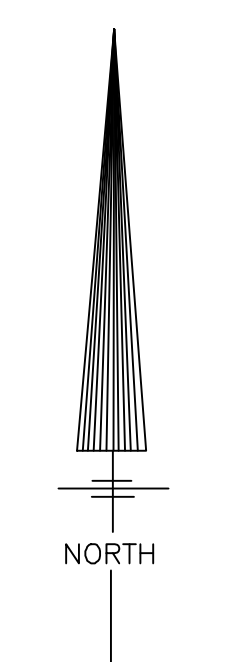
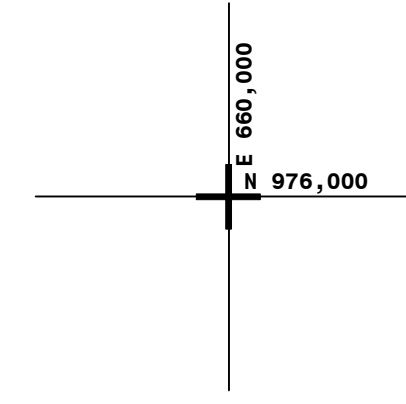
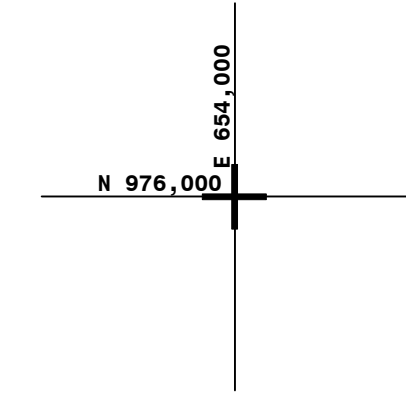
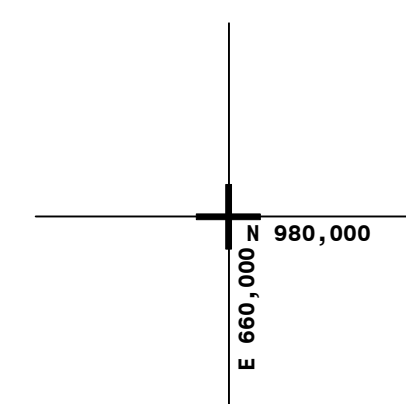


SEE MAP 54.02

SEE MAP 54.03



THIS MAP PREPARED FOR ASSESSMENT PURPOSES ONLY AND NOT TO BE USED FOR THE CONVEYANCE OF PROPERTY

PREPARED BY
SMITH & MAHONEY, ENGINEERS & SURVEYORS
ALBANY, NEW YORK
PREPARED FOR
REAL PROPERTY TAX SERVICE AGENCY
ALBANY COUNTY, NEW YORK

DIGITAL CONVERSION BY:
THE SANBORN MAP COMPANY INC.
PELHAM, NEW YORK

| REVISION TABLE | | | |
|----------------|----|--|------|
| DATE | BY | CHANGES OR ADDITIONS | DATE |
| 10/23/19 | DK | REVIS 2-11 & 2-12 PER 2823P-1118 | |
| 7/17/19 | DK | 0.634 ACRES OF 14.1 MERGED WITH 14.2 PER R28016-1479 | |

| SPECIAL DISTRICTS | | | |
|-------------------|--------------------------------------|---------------|------|
| TYPE | SYMBOL | DISTRICT NAME | TYPE |
| Fire | FD 512 Shaker Rd. - Loudonville Fire | Water | W |
| School | 012605 North Colonie | | |

| LEGEND | |
|-------------------------|---------------------|
| PROPERTY LINE | CITY LINE |
| ORIGINAL LOT LINE | VILLAGE LINE |
| RAIL ROAD | TOWN LIMIT |
| BLOCK | GREAT LOT LINE |
| STREAM OR DITCH | EASEMENT LINE |
| ROAD OR RAIL ROAD BNDY. | WATER DISTRICT LINE |
| STREET CENTERLINE | |
| COUNTY LINE | |

| LEGEND | |
|-------------------------------|------------------------------|
| TAX DISTRICT LINE | GREAT LOT NO. |
| FIRE DISTRICT LINE | CALCULATED ACREAGE 7.1 A (C) |
| DENOTES COMMON OWNER | DEED ACREAGE 11.2 A |
| TAX MAP BLOCK NO. | SCALED DIMENSION 725'(S) |
| TAX MAP PARCEL NO. 74.12-1-10 | DEED DIMENSION 53.67' |
| STREET NUMBER | VISUAL CENTER OF PARCEL |
| FILED PLAN LOT NO. | |

| | |
|-------|-------|
| 54.01 | 54.02 |
| 54.03 | 54.04 |

TAX MAP
TOWN OF COLONIE
ALBANY COUNTY, NEW YORK

54.04
SHEET INDEX
TAX MAP STATUS DATE: 3/1/24
SCALE 1"=200'