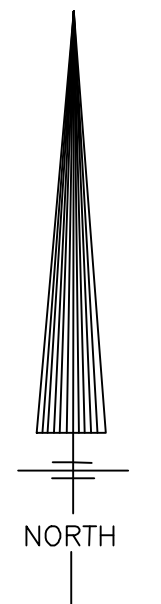
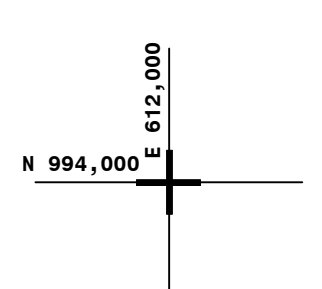


SEE MAP 28.00


SEE MAP 28.00

SEE MAP 28.00



THIS MAP PREPARED FOR ASSESSMENT PURPOSES ONLY AND NOT TO BE USED FOR THE CONVEYANCE OF PROPERTY

NYS PLANE COORDINATE SYSTEM NAD83  
© Copyright 2024  
County of Albany, NY, USA

PREPARED BY <b>SMITH &amp; MAHONEY, ENGINEERS &amp; SURVEYORS</b> ALBANY, NEW YORK PREPARED FOR <b>REAL PROPERTY TAX SERVICE AGENCY</b> ALBANY COUNTY, NEW YORK	DIGITAL CONVERSION BY: <b>THE SANBORN MAP COMPANY INC.</b>  PELHAM, NEW YORK	REVISION TABLE				SPECIAL DISTRICTS				LEGEND				TAX MAP			
		DATE 12-28-10 BY JRO CHANGES OR ADDITIONS REVISED 1-8 & 91 PER L2995-476 & MAP 12511-08192	DATE BY CHANGES OR ADDITIONS	TYPE Fire SYMBOL DISTRICT NAME FD 556 Fort Harker Fire Dist.	TYPE School SYMBOL DISTRICT NAME Suberland Central No.2 - 013002	TYPE SYMBOL DISTRICT NAME SW 502 - Suberland Sewer Zone B	PROPERTY LINE ORIGINAL LOT LINE RAIL ROAD STREAM OR DITCH ROAD OR RAIL ROAD BNDY. STREET CENTERLINE COUNTY LINE	CITY LINE VILLAGE LINE TOWN LINE BLOCK LIMIT GREAT LOT LINE EASEMENT LINE WATER DISTRICT LINE	TAX DISTRICT LINE FIRE DISTRICT LINE DENOTES COMMON OWNER TAX MAP BLOCK NO. TAX MAP PARCEL NO. STREET NUMBER FILED PLAN LOT NO.	GREAT LOT NO. CALCULATED ACREAGE 7.1 A (C) DEED ACREAGE 11.2 A SCALED DIMENSION 28.00 DEED DIMENSION 28.00 VISUAL CENTER OF PARCEL	28.00 28.00 28.00 28.00 28.00 28.00 SHEET INDEX	TAX MAP <b>TOWN OF GUILDERLAND</b> ALBANY COUNTY, NEW YORK SCALE: 1"=150' TAXMAP UPDATED THROUGH MARCH 1, 2024	28.13 TAXMAP STATUS DATE: 3/1/24				