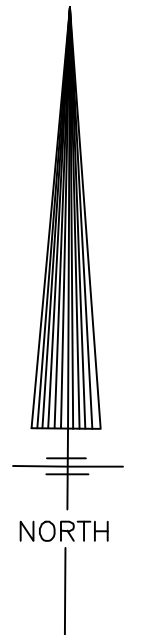
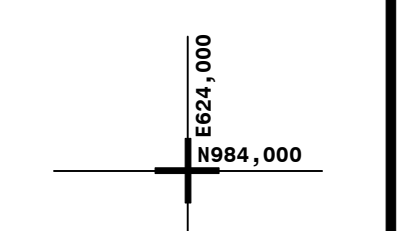


SEE MAP 40.00


SEE MAP 51.08

SEE MAP 51.08



THIS MAP PREPARED FOR ASSESSMENT PURPOSES ONLY AND NOT TO BE USED FOR THE CONVEYANCE OF PROPERTY

NYS PLANE COORDINATE SYSTEM NAD83
© Copyright 2024
County of Albany, NY, USA

PREPARED BY SMITH & MAHONEY, ENGINEERS & SURVEYORS ALBANY, NEW YORK PREPARED FOR REAL PROPERTY TAX SERVICE AGENCY ALBANY COUNTY, NEW YORK	DIGITAL CONVERSION BY: THE SANBORN MAP COMPANY INC.  PELHAM, NEW YORK	REVISION TABLE		SPECIAL DISTRICTS				LEGEND				TAX MAP TOWN OF GUILDERLAND ALBANY COUNTY, NEW YORK SCALE: 1"=100' SHEET INDEX 40.20
		DATE: 11/21/2023 BY: JKD CHANGES OR ADDITIONS: 2023-2024 REVISIONS TO THE 2023-2024 TAX MAP	DATE: 11/21/2023 BY: JKD CHANGES OR ADDITIONS: 2023-2024 REVISIONS TO THE 2023-2024 TAX MAP	TYPE: Fire SYMBOL: [Symbol]	DISTRICT NAME: 10-000 Waterworks Fire Dist.	TYPE: Water SYMBOL: [Symbol]	DISTRICT NAME: 90-000 - Waterworks Fire Dist.	PROPERTY LINE ORIGINAL LOT LINE RAIL ROAD STREAM OR DITCH ROAD OR RAIL ROAD BNDY. STREET CENTERLINE COUNTY LINE	CITY LINE VILLAGE LINE TOWN LINE BLOCK LIMIT GREAT LOT LINE EASEMENT LINE WATER DISTRICT LINE	TAX DISTRICT LINE FIRE DISTRICT LINE DENOTES COMMON OWNER TAX MAP BLOCK NO. TAX MAP PARCEL NO. STREET NUMBER FILED PLAN LOT NO.	GREAT LOT NO. 5 CALCULATED ACREAGE 7.1 A (C) DEED ACREAGE 11.2 A SCALED DIMENSION 725'(S) DEED DIMENSION 53.67' VISUAL CENTER OF PARCEL *	