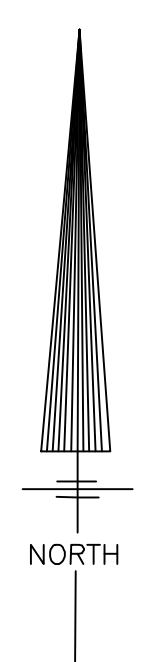
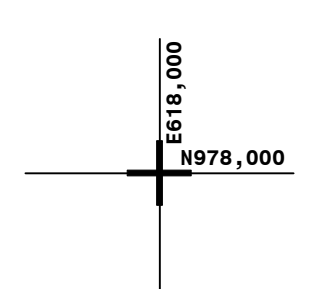
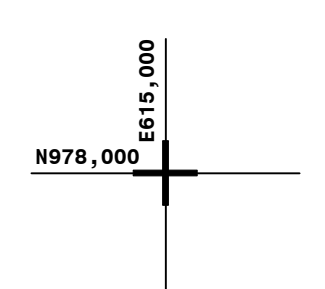
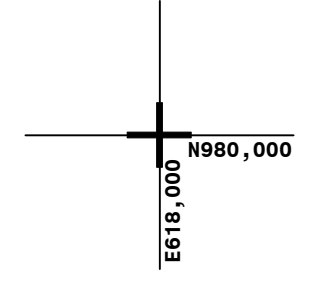
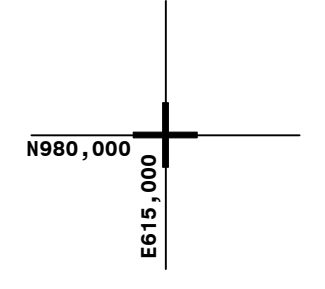


SEE MAP 51.00

SEE MAP 51.00

SEE MAP 51.00

SEE MAP 51.18



THIS MAP PREPARED FOR ASSESSMENT PURPOSES ONLY AND NOT TO BE USED FOR THE CONVEYANCE OF PROPERTY

PREPARED BY
SMITH & MAHONEY, ENGINEERS & SURVEYORS
ALBANY, NEW YORK
PREPARED FOR
REAL PROPERTY TAX SERVICE AGENCY
ALBANY COUNTY, NEW YORK

DIGITAL CONVERSION BY:
THE SANBORN MAP COMPANY INC.
PELHAM, NEW YORK

REVISION TABLE			
DATE	BY	CHANGES OR ADDITIONS	DATE
10-25-98	RJM	ADDED 7-1 TO MAP 10121 OR 172	

SPECIAL DISTRICTS			
TYPE	SYMBOL	DISTRICT NAME	TYPE
Fire	F	FD 502-Guilderland Fire Dist.	Water
School	SCH	Guilderland Central No.2-013002	Sewer
		SW 501-Guilderland Sewer Zone A	
		SW 502-Guilderland Sewer Zone B	
		SW 503-Guilderland Sewer Zone C	

LEGEND	
TAX DISTRICT LINE	---
FIRE DISTRICT LINE	---
DENOTES COMMON OWNER	---
TAX MAP BLOCK NO.	①
TAX MAP PARCEL NO.	②
STREET NUMBER	12
FILED PLAN LOT NO.	77

GREAT LOT NO.	5
CALCULATED ACREAGE	7.1 A (C)
DEED ACREAGE	11.2 A
SCALED DIMENSION	725'(S)
DEED DIMENSION	53.67'
VISUAL CENTER OF PARCEL	*

51.00	51.10	51.00
51.00	51.00	51.00
51.00	51.18	51.19

TAX MAP
TOWN OF GUILDERLAND
ALBANY COUNTY, NEW YORK

SCALE: 1"=100'

TAXABLE STATUS DATE: 3/1/24

51.14