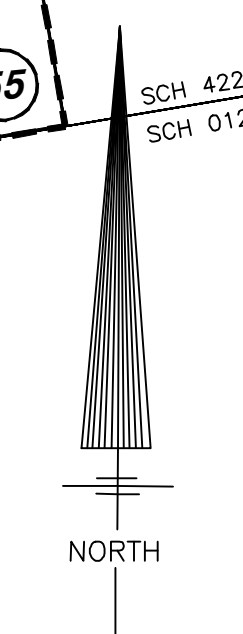
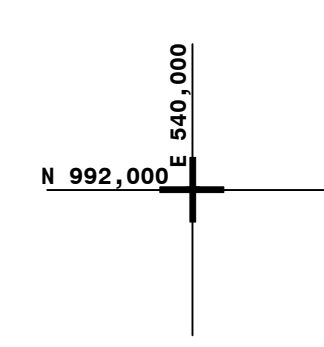
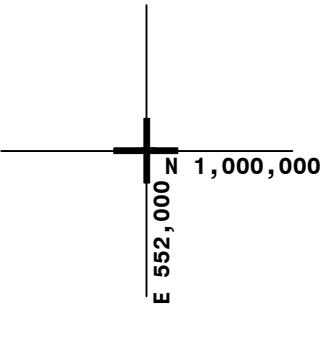
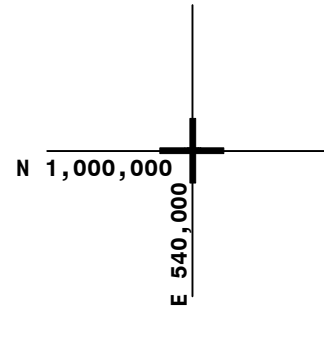


NYS IMAGERY 5761412, 5761416, 5791416, 5791419



DATE	BY	CHANGES OR ADDITIONS	DATE	BY	CHANGES OR ADDITIONS
10/28/15	JRD	REVISED 2-1131 & 1-62 & 1-7 PER LBER 3120-1008 & 1004 AND MAP 13067-20172. THIS IS A 2" STRIP ALONG THE NORTH PORTION OF A PORTION 2-1131.			
9/26/16	JRD	REVISED 2-111 & 1-21 PER MAP 13358 & INSTRUMENTS 2016-11302, 21158, 21159, 21160, 21161 & 13411 & INSTRUMENTS 2017-13022, 818335.			
10/10/17	JRD	CREATED 1-72 & 1-73 PER MAP 13358 & INSTRUMENTS 2016-11302, 21158, 21159, 21160, 21161 & 13411 & INSTRUMENTS 2017-13022, 818335.			
3/15/18	JRD	REVISED 2-111 & 1-21 PER MAP 13358 & INSTRUMENTS 2016-11302, 21158, 21159, 21160, 21161 & 13411 & INSTRUMENTS 2017-13022, 818335.			
5/9/2020	JRD	REVISED 2-111 & 1-21 PER MAP 13358 & INSTRUMENTS 2016-11302, 21158, 21159, 21160, 21161 & 13411 & INSTRUMENTS 2017-13022, 818335.			
2/22/2022	JRD	REVISED 2-111 & 1-21 PER MAP 13358 & INSTRUMENTS 2016-11302, 21158, 21159, 21160, 21161 & 13411 & INSTRUMENTS 2017-13022, 818335.			

Joseph R. J. & J. D. Hoffman
Schenectady County Parcel 31-2-7
Area 0.48 acres as of 2015

Donald V. Seibert
Area 0.19 acres as of 2020

THIS MAP PREPARED FOR ASSESSMENT PURPOSES ONLY AND NOT TO BE USED FOR THE CONVEYANCE OF PROPERTY

PREPARED BY
SMITH & MAHONEY, ENGINEERS & SURVEYORS
ALBANY, NEW YORK
PREPARED FOR
REAL PROPERTY TAX SERVICE AGENCY
ALBANY COUNTY, NEW YORK

DIGITAL CONVERSION BY:
THE SANBORN MAP COMPANY INC.
PELHAM, NEW YORK

DATE	BY	CHANGES OR ADDITIONS	DATE	BY	CHANGES OR ADDITIONS
2-5-88	DR	ADDED BLOCK 2 PARCELS 1-11 PARCELS 1-192	4-17-88	JRM	ADDED 1-302 PER 204-179
2-5-88	DR	ADDED BLOCK 2 PARCELS 1-11 PARCELS 1-192	10-08-88	JRM	CREATED 2-114 PER 2050/100
2-5-88	DR	ADDED PARCELS 1-11-2 PER 2351-445	3-14-88	JRM	ADDED 1-72 PER 204-179
2-11-88	DR	ADDED 1-11-2 PER 2351-445	1-13-88	JRD	CREATED 1-13, 1-32, 1-33 PER MAP 11702-DRT12
2-11-88	DR	ADDED 1-11-2 PER 2351-445	8-27-88	JRD	CREATED 1-302 & 1-305 PER MAP 11702-DRT12
4-10-90	DR	ADDED PARCELS 1-2 PER 2402-401	8-15-97	JRD	ADDED 2-11, 2-12, 2-13, 2-14 PER MAP 11942-9872
3-2-92	DR	ADDED 1-11-2 PER 2351-445	3-10-01	JRD	ADDED 2-11, 2-12, 2-13, 2-14 PER MAP 11942-9872
1-13-92	RAM	ADDED 1-11-2 PER 2351-445	11-25-10	JRD	ADDED 1-4 MID 41 & 63 PER LBER 2890-241

SPECIAL DISTRICTS		SPECIAL DISTRICTS		
TYPE	SYMBOL	DISTRICT NAME	DISTRICT NAME	
Fire	---	FD 002 Knox Fire	Water	---
School	---	SCH 012001 Berne-Knox-Westerlo		
School	---	SCH 422001 Duaneburg Central		
School	---	SCH 432001 Schoharie Central		

LEGEND	
TAX DISTRICT LINE	---
FIRE DISTRICT LINE	---
DENOTES COMMON OWNER	---
TAX MAP BLOCK NO.	---
TAX MAP PARCEL NO.	---
STREET NUMBER	---
FILED PLAN LOT NO.	---

GREAT LOT NO.	5
CALCULATED ACRES	7.1 A (C)
DEED ACRES	11.2 A
SCALED DIMENSION	725(S)
DEED DIMENSION	53.67'
VISUAL CENTER OF PARCEL	---

TAX MAP
TOWN OF KNOX
ALBANY COUNTY, NEW YORK

22.00

SCALE 1"=400'

TAXMAP STATUS DATE: 3/1/24