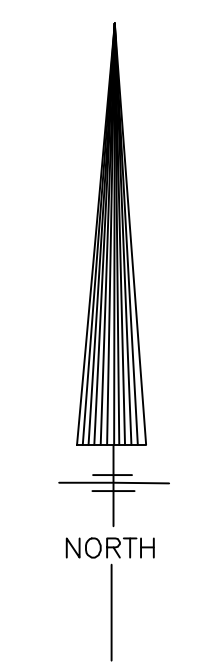
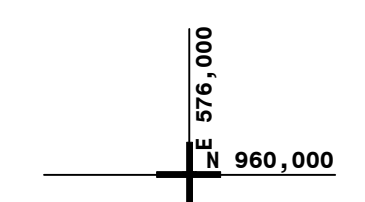
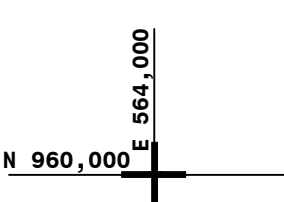


THIS MAP PREPARED FOR ASSESSMENT PURPOSES ONLY AND NOT TO BE USED FOR THE CONVEYANCE OF PROPERTY



DATE	BY	CHANGES OR ADDITIONS	DATE	BY	CHANGES OR ADDITIONS
11-13-07	JMO	REVISED 1-21-11 & 2-11-11 PER 10985-096 & 2098-096	10-12-09	JMO	REVISED 1-22-09 BELLEVILLE 1-22-09 TO ADJUST W/RY ASSESSMENT ROLL
11-13-07	JMO	REVISED 1-24-11 & 2-14-11 PER 10985-096 & 2098-096	11-9-10	JMO	REVISED 1-20-10 & 2-19-10 PER 1088-088
2-28-08	AMK	REVISED 1-24-11 & 2-14-11 PER 10985-096 & 2098-096	11-9-10	JMO	REVISED 1-21-10 PER 1044-044
4-18-07	JMO	DEL 1-14-13 W/REMOVED INFO 1-14 PER 2420-242	2/2/2021	JMO	REVISED 1-21-21 WITH 1-21-21 PER 2420-242
3-15-06	JMO	REVISED 1-14-11 & 1-14-11 PER 10985-096 & 2098-096	1/2/2024	JMO	REVISED 1-21-24 PER 2420-242
11-13-06	JMO	REVISED 1-14-11 PER 10985-096 & 2098-096			
9-18-06	JMO	REVISED 1-14-11 PER 10985-096 & 2098-096			
9-18-06	JMO	REVISED 1-14-11 PER 10985-096 & 2098-096			

DATE	BY	CHANGES OR ADDITIONS	DATE	BY	CHANGES OR ADDITIONS
5-2-05	JMO	ADDED PARCEL 1-18 PER 2420-242	1-7-91	LML	ADDED 1-21-90 PER 2420-242 & 2-11-91 PER 2420-242
2-28-08	AMK	ADDED PARCEL 1-18 PER 2420-242	1-7-91	LML	ADDED 1-21-90 PER 2420-242 & 2-11-91 PER 2420-242
2-28-08	AMK	ADDED PARCEL 1-18 PER 2420-242	2-20-91	LML	ADDED 1-17-91 PER 2420-242
4-11-80	DB	ADDED 1-27-79 PER 2420-242	7-15-91	LML	ADDED 1-18-91 PER 2420-242
4-11-80	DB	ADDED 1-27-79 PER 2420-242	7-15-91	LML	ADDED 1-18-91 PER 2420-242
4-11-80	DB	ADDED 1-27-79 PER 2420-242	7-15-91	LML	ADDED 1-18-91 PER 2420-242
9-10-80	DB	ADDED 1-27-79 PER 2420-242	7-15-91	LML	ADDED 1-18-91 PER 2420-242
9-10-80	DB	ADDED 1-27-79 PER 2420-242	7-15-91	LML	ADDED 1-18-91 PER 2420-242

TYPE	SYMBOL	DISTRICT NAME	TYPE	SYMBOL	DISTRICT NAME
Fire	---	FD 002 Knox Fire	Water	---	
School	---	SCH 012001 Berne-Knox-Westerlo			

PROPERTY LINE	CITY LINE	TAX DISTRICT LINE	GREAT LOT NO.
ORIGINAL LOT LINE	VILLAGE LINE	TOWN LINE	5
RAIL ROAD	BLOCK LIMIT	STREET CENTERLINE	68.00
STREAM OR DITCH	GREAT LOT LINE	FILED PLAN LOT NO.	59.00
ROAD OR RAIL ROAD BNDY.	EASEMENT LINE		70.00
STREET CENTERLINE	WATER DISTRICT LINE		

TAX MAP  
**TOWN OF KNOX**  
 ALBANY COUNTY, NEW YORK  
 SHEET INDEX  
 68.00 58.00 59.00  
 70.00  
 74.12-1-10  
 77  
 69.00  
 TAX MAP STATUS DATE: 3/1/24  
 TAX MAP UPDATED THROUGH MARCH 1, 2024