THIS TAX MAP MAY BE PURCHASED BY CONTACTING REAL PROPERTY TAX SERVICE AGENCY AT (518-487-5291) OR BY E-MAIL AT "TAXMAPS@ALBANYCOUNTYNY.GOV"

NYS TMADSRV 6421348

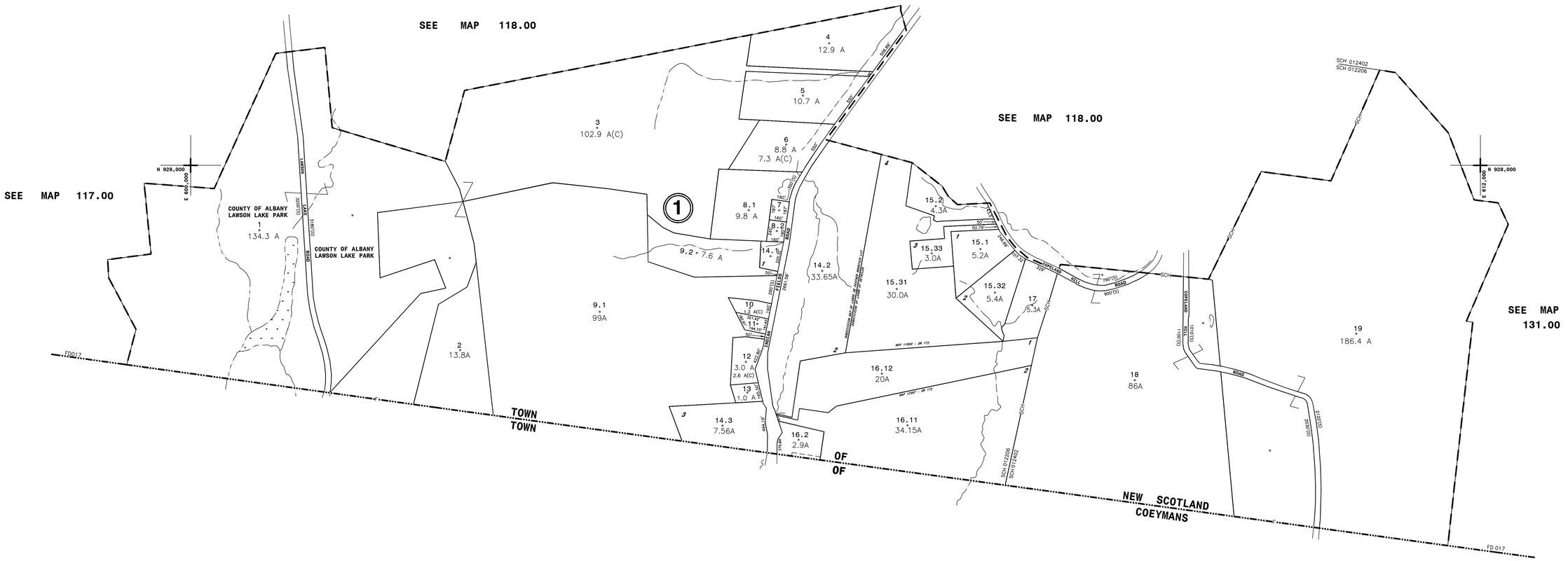

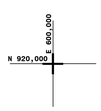

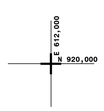

THIS MAP PREPARED FOR ASSESSMENT PURPOSES ONLY AND
NOT TO BE USED FOR THE CONVEYANCE OF PROPERTY

NYS PLANE COORDINATE SYSTEM NAD27

© Copyright 2024
County of Albany, NY, USA

PREPARED BY
SMITH & MAHONEY, ENGINEERS & SURVEYORS
ALBANY, NEW YORK
PREPARED FOR
REAL PROPERTY TAX SERVICE AGENCY
ALBANY COUNTY, NEW YORK

DIGITAL CONVERSION BY:
THE SANBORN MAP COMPANY INC.
PELHAM, NEW YORK

REVISION TABLE

DATE	BY	CHANGES OR ADDITIONS	DATE	BY	CHANGES OR ADDITIONS
3-6-91	LWL	ADDED 1-16.2 PER 2429-457			
1-8-93	RGW	ADDED 1-9.3 PER 2463-435			
9-10-93	DB	ADDED 1-15.2 PER 2481-105			
5-23-02	JKV	REV 1-8 INTO 8.1 & 8.2 PER INFO PROVIDED BY TOWN			
11-15-05	JKD	SUBD 1-14 INTO 14.1,14.2,14.3 PER MAP 11721-DR172			
11-22-05	JKD	SUBD 1-15.1 INTO 1-15.1, 1-15.2, 1-15.31, 1-15.32 & 1-15.33 PER MAPS 11650/172,11718/172,11773/172.			
4-17-07	JKD	REVISED 1-16.1 PER MAP 11900 - DR172			

SPECIAL DISTRICTS

TYPE	SYMBOL	DISTRICT NAME	TYPE	SYMBOL	DISTRICT NAME
Fire	—F—	FD 017 Onesquethaw Fire	Water	—W—	
School	—SCH—	SCH 012402 Ravena-Coeymans-			
		Selkirk Central			
School	—SCH—	SCH 012206 Bethlehem Central			

LEGEND

PROPERTY LINE
ORIGINAL LOT LINE
RAIL ROAD
STREAM OR DITCH
ROAD OR RAIL ROAD BNDY.
STREET CENTERLINE
COUNTY LINE
CITY LINE
VILLAGE LINE
TOWN LINE
BLOCK LIMIT
GREAT LOT LINE
EASEMENT LINE — E
WATER DISTRICT LINE — W
TAX DISTRICT LINE
FIRE DISTRICT LINE — F
DENOTES COMMON OWNER
TAX MAP BLOCK NO. — 3
TAX MAP PARCEL NO. 74.12-1-10
STREET NUMBER 14
FILED PLAN LOT NO. 17
GREAT LOT NO. 2
CALCULATED ACREAGE 7.1 A (C)
DEED ACREAGE 11.2 A
SCALED DIMENSION 725'(S)
DEED DIMENSION 53.67'
VISUAL CENTER OF PARCEL

117.00	118.00	119.00
		131.00

SHEET INDEX

TAX MAP
TOWN OF NEW SCOTLAND
ALBANY COUNTY, NEW YORK

0 400 800
SCALE: 1" = 400'

130.00

TAXABLE STATUS DATE: 3/1/24

TAX MAP UPDATED THROUGH MARCH 1, 2024