
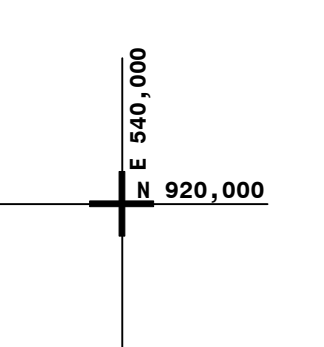
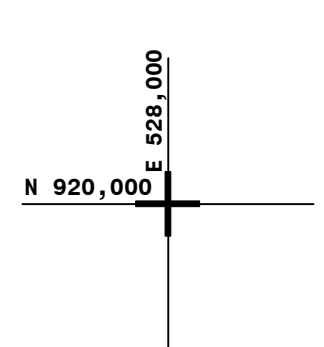
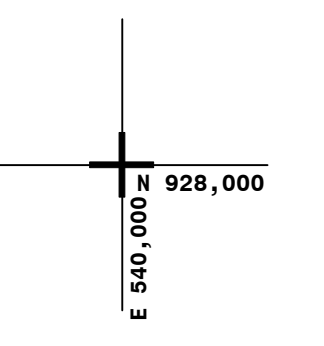
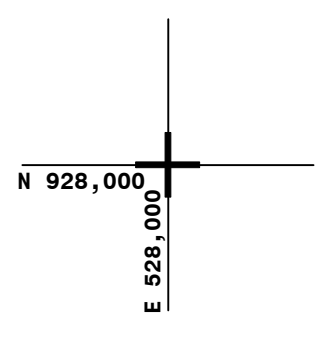


NYS IMAGERY 5701332, 5701340, 1944, 1348



THIS MAP PREPARED FOR ASSESSMENT PURPOSES ONLY AND NOT TO BE USED FOR THE CONVEYANCE OF PROPERTY

PREPARED BY
SMITH & MAHONEY, ENGINEERS & SURVEYORS
ALBANY, NEW YORK
PREPARED FOR
REAL PROPERTY TAX SERVICE AGENCY
ALBANY COUNTY, NEW YORK

DIGITAL CONVERSION BY:
THE SANBORN MAP COMPANY INC.
PELHAM, NEW YORK

REVISION TABLE			
DATE	BY	CHANGES OR ADDITIONS	DATE
7/20/81	DWT	ADDED PARCEL 48.2	5-17-84
8/20/82	DB	ADDED PARCEL 1-48.3 PER 2226-824	8-24-84
4-19-84	DB	DELETED PARCEL 1-43, MERGED INTO 1-43 PER 2226-824	1-25-85
3-14-85	MW	ADDED PARCEL 1-41.2 PER 2272-845	1-15-89
11-14-85	MW	ADDED PARCEL 1-48.4 PER 2281-11.3	12/27/87
2-9-88	MW	ADDED PARCEL 1-28.0 PER 2342-951	2/12/88

SPECIAL DISTRICTS			
TYPE	SYMBOL	DISTRICT NAME	TYPE
Fire	---	FD 102 Rensselaerville Fire	Water
School	---	SCH 433801 Middleburg Central	

LEGEND	
PROPERTY LINE	---
ORIGINAL LOT LINE	---
RAIL ROAD	---
STREAM OR DITCH	---
ROAD OR RAIL ROAD BNDY.	---
STREET CENTERLINE	---
COUNTY LINE	---
CITY LINE	---
VILLAGE LINE	---
TOWN LINE	---
BLOCK LIMIT	---
GREAT LOT LINE	---
EASEMENT LINE	---
WATER	---
DISTRICT LINE	---

LEGEND	
TAX DISTRICT LINE	---
FIRE DISTRICT LINE	---
DENOTES COMMON OWNER	---
TAX MAP BLOCK NO.	---
TAX MAP PARCEL NO.	---
STREET NUMBER	---
FILED PLAN LOT NO.	---
GREAT LOT NO.	---
CALCULATED ACRES	---
DEED ACRES	---
SCALED DIMENSION	---
DEED DIMENSION	---
VISUAL CENTER OF PARCEL	---

125.00	135.00	136.00
SHEET INDEX		

TAX MAP 124.00
TOWN OF RENNELAERVILLE
ALBANY COUNTY, NEW YORK
SCALE: 1"=400'
TAXABLE STATUS DATE: 3/1/24
NYS PLANE COORDINATE SYSTEM NAD83
© Copyright 2024
County of Albany, NY, USA