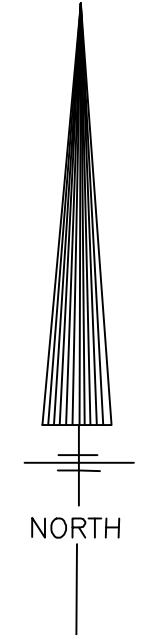
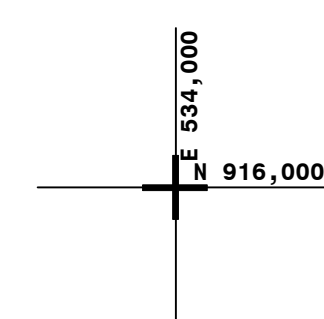
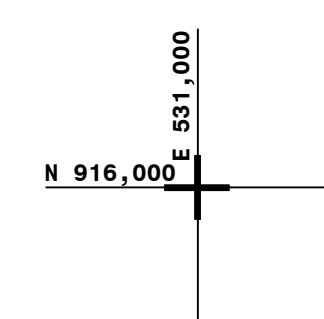


SEE MAP 135.00

SEE MAP 135.11

SEE MAP 135.00



THIS MAP PREPARED FOR ASSESSMENT PURPOSES ONLY AND NOT TO BE USED FOR THE CONVEYANCE OF PROPERTY

NYS PLANE COORDINATE SYSTEM NAD83
© Copyright 2024
County of Albany, NY, USA

PREPARED BY
SMITH & MAHONEY, ENGINEERS & SURVEYORS
ALBANY, NEW YORK
PREPARED FOR
REAL PROPERTY TAX SERVICE AGENCY
ALBANY COUNTY, NEW YORK

DIGITAL CONVERSION BY:
THE SANBORN MAP COMPANY INC.
PELHAM, NEW YORK

REVISION TABLE			
DATE	BY	CHANGES OR ADDITIONS	DATE
11-2-81	DR	ADDED PARCEL 1-8.2 PER 2308-240	
1-4-89	DR	ADDED PARCEL 1-8.3 PER 2118-106	
3-27-98	JWV	ADDED 135.04-1-34 TO 1-8.1 PER MERGE FORM	
1/27/20	JWV	REVISED 1-8.1 AND 1-8 PER MERGE FORM	
1/27/20	JWV	CREATED PARCELS 1-8.20, 8.20, 8.40, 8.40, 8.40 PER MAP 13481	
1/27/20	JWV	DELETED PARCEL 1-8.40 PER 1-8.40 PER MAP 13481	

SPECIAL DISTRICTS			
TYPE	SYMBOL	DISTRICT NAME	TYPE
Fire	---	FD 102 Rensselaerville Fire	Water
School	---	433801 Middleburgh Central	

PROPERTY LINE		CITY LINE	
ORIGINAL LOT LINE	---	VILLAGE LINE	---
RAIL ROAD	---	TOWN LINE	---
BLOCK	---	BLOCK LIMIT	---
STREAM OR DITCH	---	GREAT LOT LINE	---
ROAD OR RAIL ROAD BNDY.	---	EASEMENT LINE	---
STREET CENTERLINE	---	WATER DISTRICT LINE	---
COUNTY LINE	---		

LEGEND	
TAX DISTRICT LINE	---
FIRE DISTRICT LINE	---
DENOTES COMMON OWNER	---
TAX MAP BLOCK NO.	---
TAX MAP PARCEL NO.	---
STREET NUMBER	---
FILED PLAN LOT NO.	---
GREAT LOT NO.	---
CALCULATED ACREAGE	---
DEED ACREAGE	---
SCALED DIMENSION	---
DEED DIMENSION	---
VISUAL CENTER OF PARCEL	---

135.00	135.06	135.07
135.00	135.11	
135.00	135.00	135.00
SHEET INDEX		

TAX MAP 135.10
TOWN OF RENSSELAERVILLE
ALBANY COUNTY, NEW YORK
SCALE: 1"=100'
TAXABLE STATUS DATE: 3/1/24
TAX MAP UPDATED THROUGH MARCH 1, 2024