


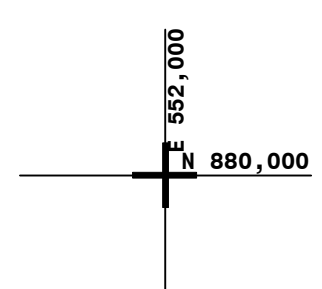
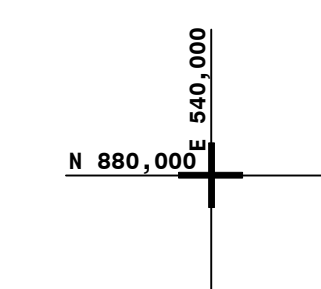


SEE MAP 181.00

SEE MAP 172.00

SEE MAP 172.00

SEE MAP 183.00



THIS MAP PREPARED FOR ASSESSMENT PURPOSES ONLY AND NOT TO BE USED FOR THE CONVEYANCE OF PROPERTY

DATE	BY	CHANGES OR ADDITIONS	DATE	BY	CHANGES OR ADDITIONS
3-30-98	JCW	MERGED 2-73 INTO 2-10 PER MERGE FORM	1/24/2022	JKD	REVISED PARCELS 2-18 & 20 PER MAP 14133
3-30-98	JCW	MERGED 2-74 INTO 2-10 PER MERGE FORM			
3-8-05	JKD	MERGED 181.00-1-45.2 INTO 1-24 PER			
2-24-05	JKD	MERGED 150 INTO 1128 PER MAP			
4-4-05	JKD	MERGED 2-22 INTO 2-21 PER MAP			
4-18-06	JKD	MERGED SCH DIST LINE 8-1-11.1 & 1-11.2 PER 7272			
11-27-07	JKD	CHANGED 1-11.2 TO 1-11.2 PER 7272			
11-27-07	JKD	CHANGED 1-11.2 TO 1-11.2 PER 7272			
11-27-07	JKD	REMOVED PARCEL AREA OF 2-21-1 THROUGH 19-22-1			
11-27-07	JKD	REMOVED PARCEL AREA OF 2-21-1 THROUGH 19-22-1			

DATE	BY	CHANGES OR ADDITIONS	DATE	BY	CHANGES OR ADDITIONS
11-9-81	DB	ADDED PARCEL 2-7.2 PER 2210-1020	4-28-85	DB	PER 2288-120, ADDED 2-7.2 PER 2288-477
11-9-82	DB	PER 2288-120, ADDED 2-7.2 PER 2288-477	5-20-89	DB	ADDED 1-31.2 PER 2378-839
4-20-84	DB	DELETED PARCEL 1-7, MERGED INTO	4-13-93	MFD	ADDED 2-21.2 & 2-3 PER 8597
3-18-85	WRM	ADDED PARCELS 1-21.1 PER 8588 AND 8124	8-15-93	DB	ADDED 2-21.2, MERGED INTO 2-1
		DELETED PARCEL 1-21.1 PER MAP 8134	2-5-94	DB	ADDED 1-24.2 PER MAP 8920/2975
					ADDED 1-24.2 PER MAP 8920/2975

TYPE	SYMBOL	DISTRICT NAME	TYPE	SYMBOL	DISTRICT NAME
Fire	---	FD 103 Preston Hollow Fire	School	---	193201 Greenville Central
Fire	---	FD 101 Medusa Fire	School	---	192401 Carrs - Durham Central

PROPERTY LINE	SYMBOL	PROPERTY LINE	SYMBOL
CITY LINE <td>---</td> <td>WATER DISTRICT LINE <td>---</td> </td>	---	WATER DISTRICT LINE <td>---</td>	---
VILLAGE LINE <td>---</td> <td></td> <td></td>	---		
TOWN LINE <td>---</td> <td></td> <td></td>	---		
BLOCK LIMIT <td>---</td> <td></td> <td></td>	---		
STREAM OR DITCH <td>---</td> <td></td> <td></td>	---		
ROAD OR RAIL ROAD BNDY. <td>---</td> <td></td> <td></td>	---		
STREET CENTERLINE <td>---</td> <td></td> <td></td>	---		
COUNTY LINE <td>---</td> <td></td> <td></td>	---		

TAX DISTRICT LINE	SYMBOL	TAX DISTRICT LINE	SYMBOL
DENOTES COMMON OWNER	---	GREAT LOT NO.	---
	---	CALCULATED ACRES	---
	---	DEED ACRES	---
	---	SCALED DIMENSION	---
	---	DEED DIMENSION	---
	---	VISUAL CENTER OF PARCEL	---

171.00	172.00	173.00
181.00	183.00	

TAX MAP
TOWN OF RENSSAELERVILLE
 ALBANY COUNTY, NEW YORK
 182.00
 SCALE: 1"=400'
 TAXABLE STATUS DATE: 3/1/24
 SHEET INDEX