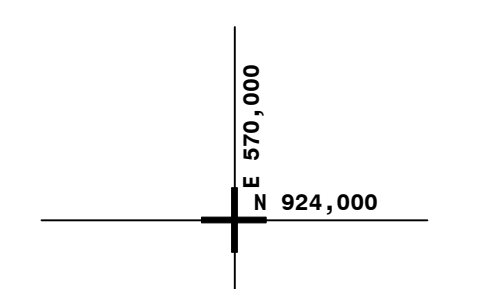
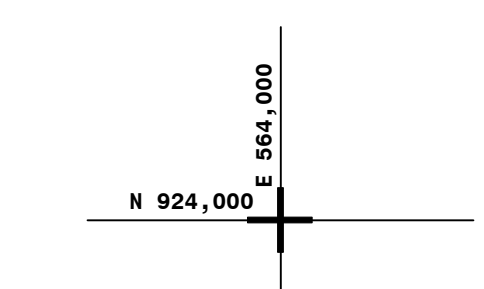
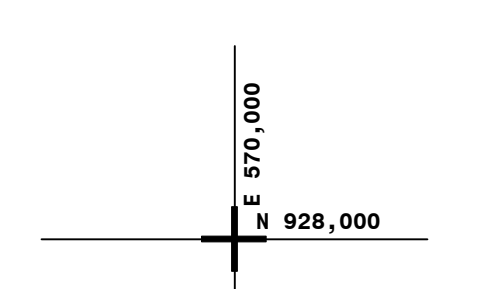
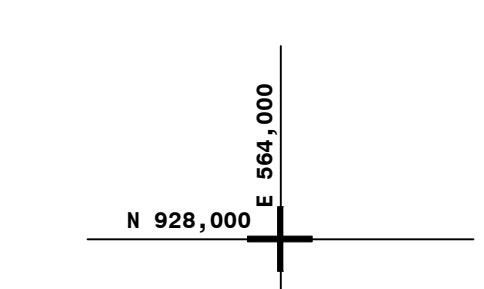


NY STATE PLANE COORDINATE SYSTEM NAD83  
© Copyright 2024  
County of Albany, NY, USA



NY STATE PLANE COORDINATE SYSTEM NAD83  
© Copyright 2024  
County of Albany, NY, USA

THIS MAP PREPARED FOR ASSESSMENT PURPOSES ONLY AND NOT TO BE USED FOR THE CONVEYANCE OF PROPERTY

DATE	BY	CHANGES OR ADDITIONS	DATE	BY	CHANGES OR ADDITIONS
1/2/2023	JKD	BORO 1-23 INFO 21.1 & 21.2 PER MAP 126.00 - OR 172			
4/9/2023	JKD	7.2 PER MAP 126.00 & 127.00 & 127.00			
12/19/2023	JKD	MERGED PART OF 1-14.1 WITH 1-20 PER R2021-37214			
12/19/2023	JKD	MERGED PART OF 1-14.1 WITH 1-20 PER R2021-37214			

PREPARED BY  
**SMITH & MAHONEY, ENGINEERS & SURVEYORS**  
ALBANY, NEW YORK  
PREPARED FOR  
**REAL PROPERTY TAX SERVICE AGENCY**  
ALBANY COUNTY, NEW YORK

DIGITAL CONVERSION BY:  
**THE SANBORN MAP COMPANY INC.**  
PELHAM, NEW YORK

REVISION TABLE					
DATE	BY	CHANGES OR ADDITIONS	DATE	BY	CHANGES OR ADDITIONS
10-30-81	DR	ADDED PARCEL 2-322633-3 PER 23-10-81 & 31	11-13-88	EN	WROTE 2-25, 26, 27 & 28 INTO 2-29 PER 326-73
3-28-83	DR	ADDED PARCEL 1-14.2 PER 213-89	8-13-89	JKD	WROTE 1-14.1 INTO 1-14.2 PER 213-89
8-12-83	DR	ADDED PARCEL 1-14.3 PER 213-89	3-30-89	JKD	WROTE 1-14.1 & 21.1 INTO 21.2 PER 213-89
3-18-88	LMB	REVISED PARCEL 1-15 PER 227-89	3-30-89	JKD	WROTE 1-15 & 21 PER BOUNDARY AGREEMENT 1998-40
10-23-89	LMB	ADDED 30-25-89 PER 345-89 REV 2-22-10	10-24-11	JKD	CHANGED 1-20.1 TO 10 TO AGREE WITH ASSESSMENT ROLL
3-19-02	JAV	REV 1-14.1 PER MERGE FORM	10-24-11	JKD	CHANGED 1-14.1 TO 14.1 TO AGREE WITH ASSESSMENT ROLL
3-26-02	JAV	REV 1-14.2 PER MERGE FORM	1-2-12	JKD	REVISED 1-20.1 TO INCLUDE WEST SIDE OF ROAD PER BOUNDARY SURVEY DATED 7/15/2010 & 1289-108
4-18-07	JKD	REVISED 1-14 PER MERGE FORM			

SPECIAL DISTRICTS			
TYPE	SYMBOL	DISTRICT NAME	DISTRICT NAME
Fire	---	FD 301 Westerlo Fire	
School	---	012001 Berns, Knox, Westerlo	

LEGEND	
PROPERTY LINE	---
ORIGINAL LOT LINE	---
RAIL ROAD	---
STREAM OR DITCH	---
ROAD OR RAIL ROAD ENDV.	---
STREET CENTERLINE	---
COUNTY LINE	---
CITY LINE	---
VILLAGE LINE	---
TOWN LINE	---
BLOCK LIMIT	---
GREAT LOT LINE	---
EASEMENT LINE	---
WATER DISTRICT LINE	---
TAX DISTRICT LINE	---
FIRE DISTRICT LINE	---
DENOTES COMMON OWNER	---
TAX MAP BLOCK NO.	---
TAX MAP PARCEL NO.	---
STREET NUMBER	---
FILED PLAN LOT NO.	---
GREAT LOT NO.	---
CALCULATED ACRES	---
DEED ACRES	---
SCALED DIMENSION	---
DEED DIMENSION	---
VISUAL CENTER OF PARCEL	---

126.00	115.03	127.00
126.00	127.00	127.00
SHEET INDEX		

**TAX MAP**  
**TOWN OF WESTERLO**  
ALBANY COUNTY, NEW YORK

127.01

TAX MAP PARCEL NO. 74.12-1-10  
FILED PLAN LOT NO. 77

SCALE: 1"=200'

TAX MAP STATUS DATE: 3/1/24

TAX MAP UPDATED THROUGH MARCH 1, 2024



SEE MAP 126.00

SEE MAP 115.03

SEE MAP 127.00

SEE MAP 127.00

SEE MAP 127.00