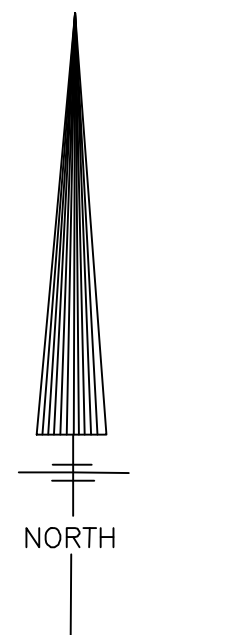
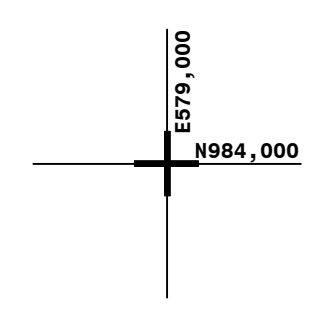
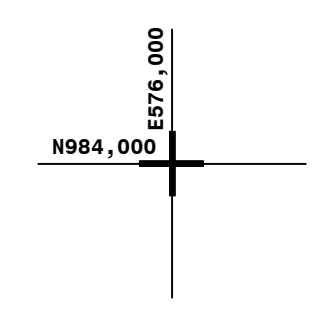
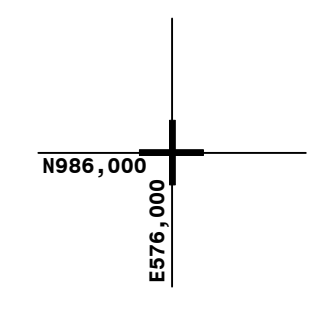


Tax map land parcel number 36.00-1-18, 13.3 acres owned by Edward P. Cowley Jr. and Elizabeth Cowley annexed by the Village of Altamont in accordance with resolutions of the Village of Altamont Village Board and Town of Guilderland Town Board, both dated September 4, 2001. Tax map land parcel 36.00-1-18 merged with parcel 37.17-1-2.



THIS MAP PREPARED FOR ASSESSMENT PURPOSES ONLY AND NOT TO BE USED FOR THE CONVEYANCE OF PROPERTY

NYS PLANE COORDINATE SYSTEM NAD83  
© Copyright 2024  
County of Albany, NY, USA

PREPARED BY  
**SMITH & MAHONEY, ENGINEERS & SURVEYORS**  
ALBANY, NEW YORK  
PREPARED FOR  
**REAL PROPERTY TAX SERVICE AGENCY**  
ALBANY COUNTY, NEW YORK

REVISION TABLE			
DATE	BY	CHANGES OR ADDITIONS	DATE
3-13-02	ORL	CREATED MAP 37.17 AS A RESULT OF COWLEY MERGERS ON 10/2/2001	
11/17/14	JKD	MERGED GUILDERLAND 36.11-19 WITH ALTAMONT 37.17-1-1-19. ADDED WITH ASSIGNMENT ROLL	

SPECIAL DISTRICTS			
TYPE	SYMBOL	DISTRICT NAME	TYPE
School	---SCH---	Guilderland Central No.2-013002	

PROPERTY LINE		CITY LINE	
ORIGINAL LOT LINE	---	VILLAGE LINE	---
RAIL ROAD	---	TOWN LINE	---
STREAM OR DITCH	---	BLOCK LIMIT	---
ROAD OR RAIL ROAD BNDY.	---	GREAT LOT LINE	---
STREET CENTERLINE	---	EASEMENT LINE	---
COUNTY LINE	---	WATER DISTRICT LINE	---

LEGEND	
TAX DISTRICT LINE	---
FIRE DISTRICT LINE	---
DENOTES COMMON OWNER	---
TAX MAP BLOCK NO.	74.12-1-10
TAX MAP PARCEL NO.	725(S)
STREET NUMBER	17
FILED PLAN LOT NO.	77

GREAT LOT NO.	
5	6
7	8
9	10

TAX MAP  
**VILLAGE OF ALTAMONT**  
**TOWN OF GUILDERLAND**  
ALBANY COUNTY, NEW YORK

37.13 37.14  
37.18

37.17

SCALE: 1"=100'

TAXABLE STATUS DATE: 3/1/24

TAX MAP UPDATED THROUGH MARCH 1, 2024