
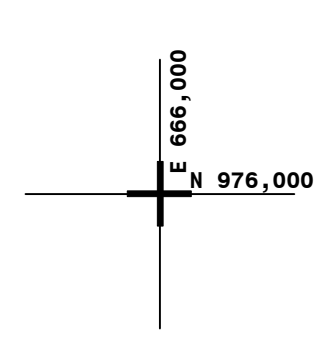
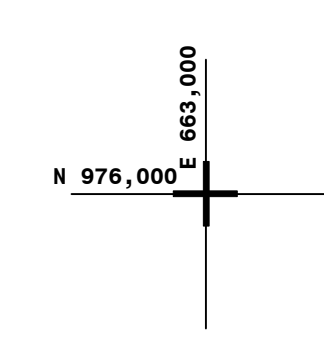


SEE MAP 55.17

STATE OF NEW YORK
787

VILLAGE
RENSSELAER
HUDSON
OF
RIVER
MENANDS
COUNTY



THIS MAP PREPARED FOR ASSESSMENT PURPOSES ONLY AND NOT TO BE USED FOR THE CONVEYANCE OF PROPERTY

NYS PLANE COORDINATE SYSTEM NAD83
©Copyright 2024
County of Albany, NY, USA

PREPARED BY
SMITH & MAHONEY, ENGINEERS & SURVEYORS
ALBANY, NEW YORK
PREPARED FOR
REAL PROPERTY TAX SERVICE AGENCY
ALBANY COUNTY, NEW YORK

DIGITAL CONVERSION BY:
THE SANBORN MAP COMPANY INC.
PELHAM, NEW YORK

REVISION TABLE			
DATE	BY	CHANGES OR ADDITIONS	DATE
2/9/2024	AKD	MOVED 55.18-1-1.1 & 1.2 & RENUMBERED AS 55.17-1.1 & 55.17-1.2 IN THE INTEREST OF BETTER MAPPING	

SPECIAL DISTRICTS			
TYPE	SYMBOL	DISTRICT NAME	TYPE
Water	W		

LEGEND			
PROPERTY LINE	---	CITY LINE	---
ORIGINAL LOT LINE	---	VILLAGE LINE	---
RAIL ROAD	---	TOWN LINE	---
STREAM OR DITCH	---	BLOCK LIMIT	---
ROAD OR RAIL ROAD BNDY.	---	GREAT LOT LINE	---
STREET CENTERLINE	---	EASEMENT LINE	---
COUNTY LINE	---	WATER DISTRICT LINE	---

TAX DISTRICT LINE	---	GREAT LOT NO.	5
FIRE DISTRICT LINE	---	CALCULATED ACREAGE	7.1 A (C)
DENOTES COMMON OWNER	---	DEED ACREAGE	11.2 A
TAX MAP BLOCK NO.	74.12.1-10	SCALED DIMENSION	725'(S)
TAX MAP PARCEL NO.	74.12.1-10	DEED DIMENSION	53.67'
STREET NUMBER	77	VISUAL CENTER OF PARCEL	○
FILED PLAN LOT NO.	77		

55.13	55.14
55.17	55.18
66.05	66.06

TAX MAP
VILLAGE OF MENANDS
TOWN OF COLONIE
ALBANY COUNTY, NEW YORK

SCALE: 1" = 100'

TAX MAP STATUS DATE: 3/1/24

55.18