

SEE MAP 168.31

SEE MAP 168.40

SEE MAP 168.10

SEE MAP 168.10


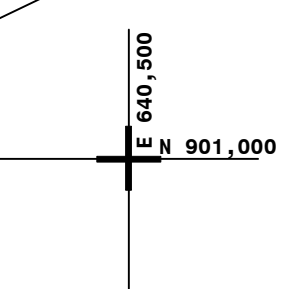
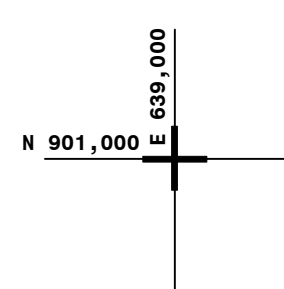


1

2

25.1
3.1 A(C)
VILLAGE OF RAVENA

VILLAGE OF RAVENA



THIS MAP PREPARED FOR ASSESSMENT PURPOSES ONLY AND NOT TO BE USED FOR THE CONVEYANCE OF PROPERTY

PREPARED BY
SMITH & MAHONEY, ENGINEERS & SURVEYORS
ALBANY, NEW YORK
PREPARED FOR
REAL PROPERTY TAX SERVICE AGENCY
ALBANY COUNTY, NEW YORK

DIGITAL CONVERSION BY:
THE SANBORN MAP COMPANY INC.
PELHAM, NEW YORK

DATE		BY		CHANGES OR ADDITIONS	
10-30-81	DR	DELETED PARCELS 2-37 PER 2204-2906			
1-18-98	RJM	ADDED 2' STRIP TO 2-41 PER 2547-341			
3-21-13	JRD	ORDER 168.10-1-25 WITH 168.31-30 PER MFD DATED 9/19/12			

TYPE		SYMBOL		DISTRICT NAME	
FIRE	---				
SCHOOL	---				

PROPERTY LINE		CITY LINE		VILLAGE LINE		BLOCK LIMIT		GREAT LOT LINE		EASEMENT		WATER	
---	---	---	---	---	---	---	---	---	---	---	---	---	---

TAX DISTRICT LINE		FIRE DISTRICT LINE		DENOTES COMMON OWNER		TAX MAP BLOCK NO.		TAX MAP PARCEL NO.		STREET NUMBER		FILED PLAN LOT NO.	
---	---	---	---	---	---	---	---	---	---	---	---	---	---

GREAT LOT NO. 5
CALCULATED ACREAGE 7.1 A (C)
DEED ACREAGE 11.2 A
SCALED DIMENSION 725'(S)
DEED DIMENSION 53.67'
VISUAL CENTER OF PARCEL

168.06	168.31	168.32
168.10	168.40	
168.10	168.10	168.10

TAX MAP
VILLAGE OF RAVENA
TOWN OF COEYMANS
ALBANY COUNTY, NEW YORK

168.39

SCALE: 1"=50'

TAXABLE STATUS DATE: 3/1/24

TAX MAP UPDATED THROUGH MARCH 1, 2024

NYS PLANE COORDINATE SYSTEM NAD83
© Copyright 2024
County of Albany, NY, USA