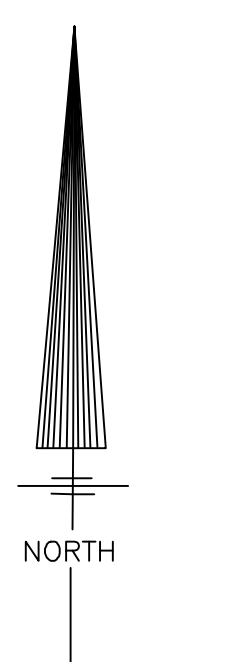
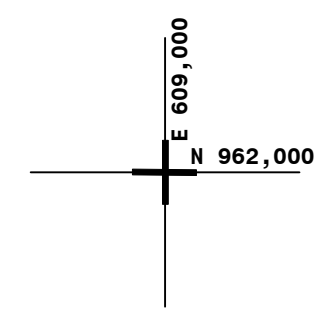
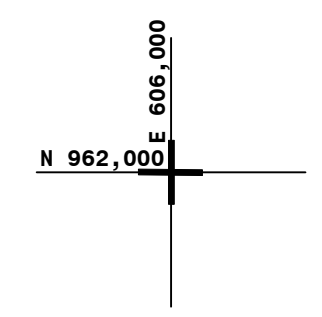


SEE MAP 72.11

SEE MAP 72.11



THIS MAP PREPARED FOR ASSESSMENT PURPOSES ONLY AND NOT TO BE USED FOR THE CONVEYANCE OF PROPERTY

NYS PLANE COORDINATE SYSTEM NAD83
©Copyright 2024
County of Albany, NY, USA

PREPARED BY
SMITH & MAHONEY, ENGINEERS & SURVEYORS
ALBANY, NEW YORK
PREPARED FOR
REAL PROPERTY TAX SERVICE AGENCY
ALBANY COUNTY, NEW YORK

DIGITAL CONVERSION BY:
THE SANBORN MAP COMPANY INC.
PELHAM, NEW YORK

REVISION TABLE			
DATE	BY	CHANGES OR ADDITIONS	DATE
1-10-21	LAK	ADDED PARCEL 1-10-20 PER 7421-287	
1-18-22	MM	ADDED PARCEL 1-10-22 PER 7421-287	
9-1-22	JRD	REVISED 1-10-21 PER MAP 172 & 12847-183	
7/15/15	JRD	REVISED 7/22/05-7 WITH VOORHEESVILLE 72.15-1-6	
7/15/15	JRD	10 ACRES WITH VOORHEESVILLE ASSIGNMENT 72.15-1-6	
7/15/15	JRD	REVISED VOORHEESVILLE 72.15-1-10 WITH 72.20-3-4	
7/15/15	JRD	10 ACRES WITH NEW SCOTLAND ASSIGNMENT 72.15-1-10	

SPECIAL DISTRICTS					
TYPE	SYMBOL	DISTRICT NAME	TYPE	SYMBOL	DISTRICT NAME
School	---SCH---	New Scotland Dist. No. 3-013403			

PROPERTY LINE		CITY LINE	
ORIGINAL LOT LINE	---	VILLAGE LINE	---
RAIL ROAD	---	TOWN LINE	---
STREAM OR DITCH	---	BLOCK LIMIT	---
ROAD OR RAIL ROAD BNDY.	---	GREAT LOT LINE	---
STREET CENTERLINE	---	EASEMENT LINE	---
COUNTY LINE	---	WATER DISTRICT LINE	---

LEGEND	
TAX DISTRICT LINE	---
FIRE DISTRICT LINE	---
DENOTES COMMON OWNER	---
TAX MAP BLOCK NO.	---
TAX MAP PARCEL NO.	---
STREET NUMBER	---
FILED PLAN LOT NO.	---

GREAT LOT NO.	
DEED ACREAGE	11.2 A
TAX MAP PARCEL NO.	72.12-1-10
SCALED DIMENSION	725(S)
DEED DIMENSION	53.67'
VISUAL CENTER OF PARCEL	*

SHEET INDEX	
72.10	72.11
72.14	72.16

TAX MAP
VILLAGE OF VOORHEESVILLE
TOWN OF NEW SCOTLAND
ALBANY COUNTY, NEW YORK

72.15

SCALE: 1"=100'

TAXABLE STATUS DATE: 3/1/24

TAX MAP UPDATED THROUGH MARCH 1, 2024