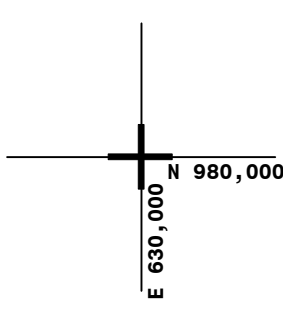
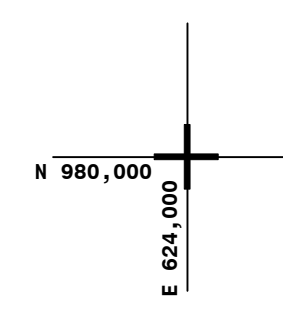


NYS IMAGERY 6601402, 1404



SEE MAP 52.13

SEE MAP 52.13

SEE MAP 52.14

SEE MAP 51.04

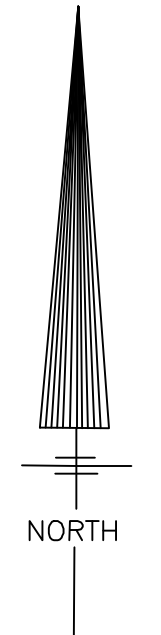
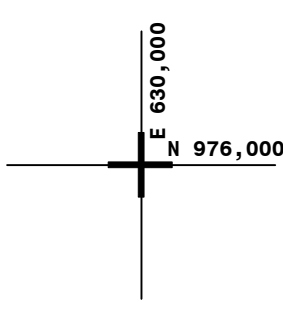
SEE MAP 52.18

SEE MAP 63.05

SEE MAP 63.00

SEE MAP 51.04

SEE MAP 63.00



THIS MAP PREPARED FOR ASSESSMENT PURPOSES ONLY AND NOT TO BE USED FOR THE CONVEYANCE OF PROPERTY

DATE	BY	CHANGES OR ADDITIONS
4-28-12	JDC	PREPARED 11-12-22 REVISED 12-17 PER USER 2023-2408
9-12-12	JDC	REVISED 2-12-12 PER REVISED 2-12-12 PER USER 2012-1200
3/2/13	JDC	REVISED 3-2-13 PER REVISED 3-2-13 PER USER 2013-1200
11-13-14	JDC	REVISED 11-13-14 PER REVISED 11-13-14 PER USER 2014-1200
1-22-2025	JDC	REVISED 1-22-25 PER REVISED 1-22-25 PER USER 2025-1200
9-23-2024	JDC	REVISED 9-23-24 PER REVISED 9-23-24 PER USER 2024-1200
9-23-2024	JDC	REVISED 9-23-24 PER REVISED 9-23-24 PER USER 2024-1200

DATE	BY	CHANGES OR ADDITIONS
12-16-91	LML	ADDED 3-12-91 PER MAP 8421 REV. 2-12-10 REV 8421
3-24-93	RAM	REVISED 3-24-93 PER MAP 8421 REV. 2-12-10 REV 8421
1-15-04	JWV	REVISED 1-15-04 PER MAP 8421 REV. 2-12-10 REV 8421
7-1-10	JDC	REVISED 7-1-10 PER MAP 8421 REV. 2-12-10 REV 8421

TYPE	SYMBOL	DISTRICT NAME
Water	—	FD 508 - Westmore Water District
Sewer	—	SW 501 - Guilderland Sewer Zone A
Sewer	—	SW 502 - Guilderland Sewer Zone B
Sewer	—	SW 503 - Guilderland Sewer Zone C

PROPERTY LINE	TYPE	SYMBOL	DISTRICT NAME
ORIGINAL LOT LINE	—	—	—
RAIL ROAD	—	—	—
STREAM OR DITCH	—	—	—
ROAD OR RAIL ROAD BNDY.	—	—	—
STREET CENTERLINE	—	—	—
COUNTY LINE	—	—	—

CITY LINE	TOWN LINE	BLOCK LIMIT	GREAT LOT LINE	EASEMENT LINE	WATER DISTRICT LINE
—	—	—	—	—	—

TAX DISTRICT LINE	FIRE DISTRICT LINE	DENOTES COMMON OWNER	TAX MAP BLOCK NO.	TAX MAP PARCEL NO.	STREET NUMBER	FILED PLAN LOT NO.
—	—	—	—	—	—	—

GREAT LOT NO.	DEED ACRES	SCALED DIMENSION	DEED DIMENSION	VISUAL CENTER OF PARCEL
5	7.1 A (C)	11.2 A	725'(S)	53.67'

SHEET	INDEX
51.04	52.13
51.04	52.18
63.00	63.00
63.00	63.07

TAX MAP
TOWN OF GUILDERLAND
ALBANY COUNTY, NEW YORK

SCALE 1"=200'

TAXABLE STATUS DATE: 3/1/24

52.03

TOWN OF GUILDERLAND
ALBANY COUNTY, NEW YORK

TAX MAP UPDATED THROUGH MARCH 1, 2024